

Produced by the United States Geological Survey
North American Datum of 1983 (NAD83)
World Geodetic System of 1984 (WGS84)
This map is not a legal document. Boundaries may be generalized for this map scale. Private lands within government reservations may not be shown. Obtain permission before entering private lands.

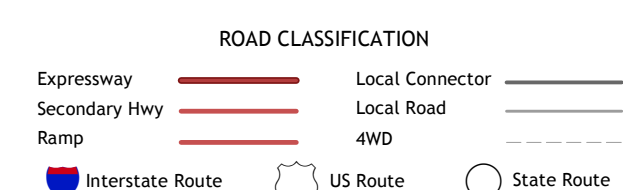
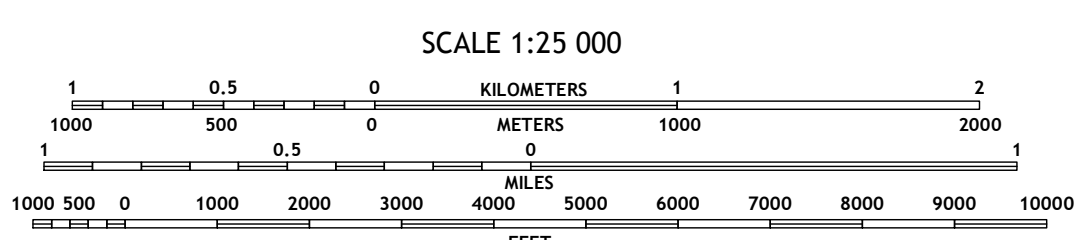



Table with 3 columns and 3 rows showing adjacent quadrangles: 1 Kenai D-8 NE, 2 Kenai D-7 NW, 3 Kenai D-7 NE, 4 Kenai D-8 SE, 5 Kenai D-7 SE, 6 Kenai C-8 NE, 7 Kenai C-7 NW, 8 Kenai C-7 NE.

