

Produced by the United States Geological Survey North American Datum of 1983 (NAD83) World Geodetic System of 1984 (WGS84) Projection and 1 000-meter grid: Universal Transverse Mercator, Zone 9U

This map is not a legal document. Boundaries may be generalized for this map scale. Private lands within government reservations may not be shown. Obtain permission before entering private lands.

Imagery: SPOT, © August 2014 - October 2017
Roads: Alaska Dept. of Transportation, Not Available
Ramps: FS Topo Data with limited Forest Service updates, Not Available
Names: GNS, 1981 - 2021
Hydrography: National Hydrography Dataset, 2003 - 2018
Contours: National Elevation Dataset, 2018
Boundaries: Multiple sources: see metadata file 2017 - 2021
Public Land Survey System: BLM, 2008
Wetlands: FWS National Wetlands Inventory 1979 - 1987

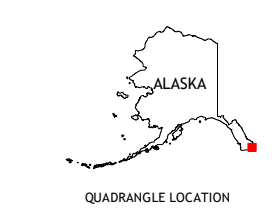
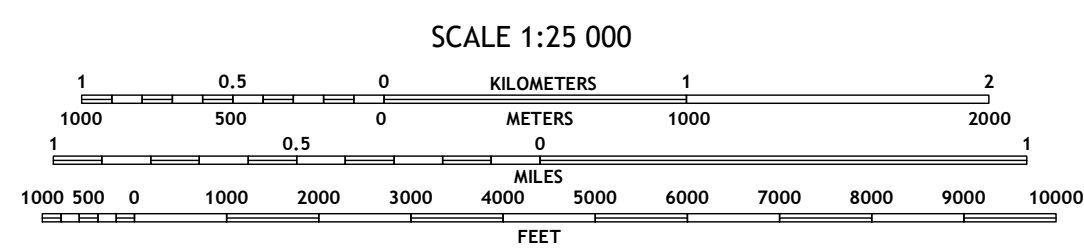
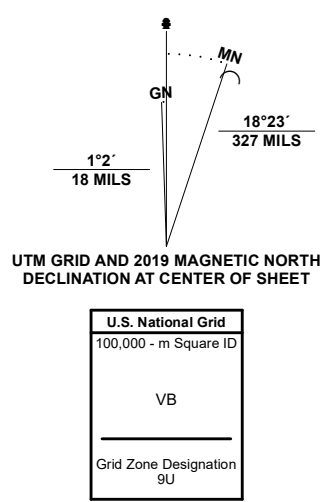
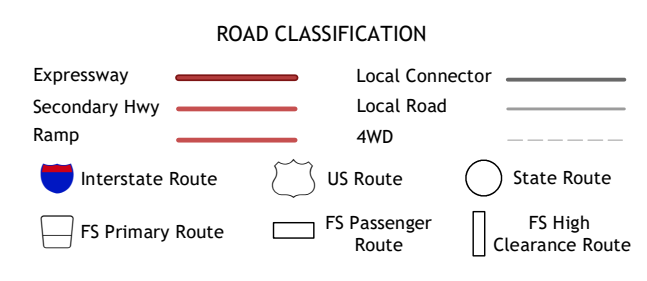


Table of adjoining quadrangles: 1 Ketchikan B-2 SE, 2 Ketchikan B-1 SW, 3 Ketchikan B-1 SE, 4 Ketchikan A-2 NE, 5 Ketchikan A-1 NE, 6 Ketchikan A-2 SE, 7 Ketchikan A-1 SE, 8 Ketchikan A-1 SW



Check with local Forest Service unit for current travel conditions and restrictions.

KETCHIKAN A-1 NW, AK 2021

