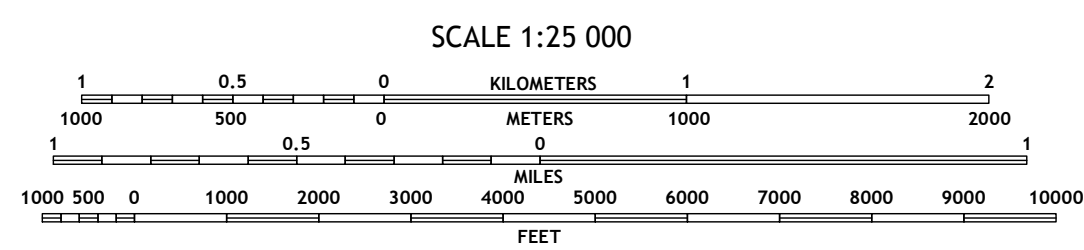
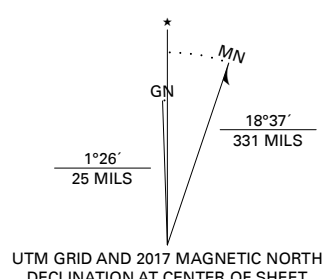


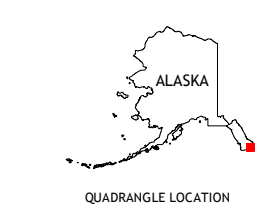
Produced by the United States Geological Survey  
North American Datum of 1983 (NAD83)  
World Geodetic System of 1984 (WGS84) Projection and  
1 000-meter grid: Universal Transverse Mercator, Zone 9U

This map is not a legal document. Boundaries may be generalized for this map scale. Private lands within government reservations may not be shown. Obtain permission before entering private lands.

Imagery.....SPOT, © Not Available  
Roads.....Alaska Dept. of Transportation, Not Available  
Roads within US Forest Service Lands.....FSTopo Data  
Names.....with limited Forest Service updates, Not Available  
Hydrography.....GNIS, 1981 - 2010  
Contours.....National Hydrography Dataset, 2003 - 2018  
Boundaries.....National Elevation Dataset, 2018  
Public Land Survey System.....BLM, 2008  
Wetlands.....FWS National Wetlands Inventory, 1979



CONTOUR INTERVAL 40 FEET  
NORTH AMERICAN VERTICAL DATUM OF 1988  
This map was produced to conform with the  
National Geospatial Program US Topo Product Standard, 2011.  
A metadata file associated with this product is draft version 0.6.17



1	2	3
4	5	6
7	8	

ADJOINING QUADRANGLES

- 1 Ketchikan B-3 SW
- 2 Ketchikan B-3 SE
- 3 Ketchikan B-2 SW
- 4 Ketchikan A-3 NW
- 5 Ketchikan A-2 NW
- 6 Ketchikan A-3 SW
- 7 Ketchikan A-3 SE
- 8 Ketchikan A-2 SW

**ROAD CLASSIFICATION**

Expressway	Local Connector
Secondary Hwy	Local Road
Ramp	4WD
Interstate Route	US Route
FS Primary Route	FS Passenger Route
	FS High Clearance Route

Check with local Forest Service unit for current travel conditions and restrictions.

**KETCHIKAN A-3 NE, AK**  
2018



NSN 7540-01-6345-474  
GSA GEN. REG. NO. 27