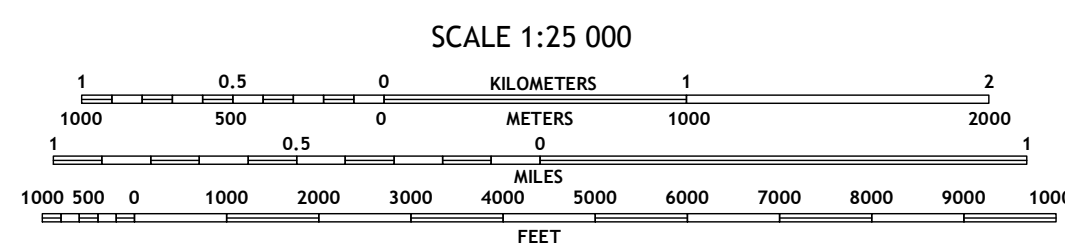
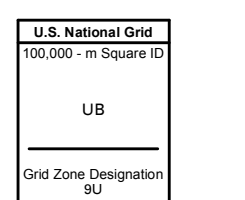
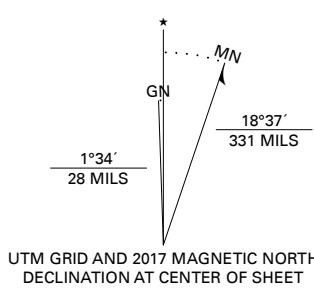


Produced by the United States Geological Survey
North American Datum of 1983 (NAD83)
World Geodetic System of 1984 (WGS84). Projection and 1 000-meter grid: Universal Transverse Mercator, Zone 9U

This map is not a legal document. Boundaries may be generalized for this map scale. Private lands within government reservations may not be shown. Obtain permission before entering private lands.

Imagery.....SPOT, © Not Available
Roads.....Alaska Dept. of Transportation, Not Available
Roads within US Forest Service Lands.....FSTopo Data with limited Forest Service updates, Not Available
Names.....GNIS, Not Available
Hydrography.....National Hydrography Dataset, 2003 - 2018
Contours.....National Elevation Dataset, 2016 - 2018
Boundaries.....Multiple sources; see metadata file, 2015
Public Land Survey System.....BLM, 2008
Wetlands.....FWS National Wetlands Inventory, 1979



1	2	3
4	5	6
7	8	9

ADJOINING QUADRANGLES
1 Ketchikan B-4 SE
2 Ketchikan B-3 SW
3 Ketchikan B-3 SE
4 Ketchikan A-4 NE
5 Ketchikan A-3 NE
6 Ketchikan A-4 SE
7 Ketchikan A-3 SW
8 Ketchikan A-3 SE

ROAD CLASSIFICATION

Expressway	Local Connector	State Route
Secondary Hwy	Local Road	FS High Clearance Route
Ramp	4WD	
Interstate Route	US Route	
FS Primary Route	FS Passenger Route	

Check with local Forest Service unit for current travel conditions and restrictions.

KETCHIKAN A-3 NW, AK
2018



NSN 7560-01-603-4547
USGS 2.5 K 3 4 1 9
NGA REF NO. JUSG2.5K3.4.1.9