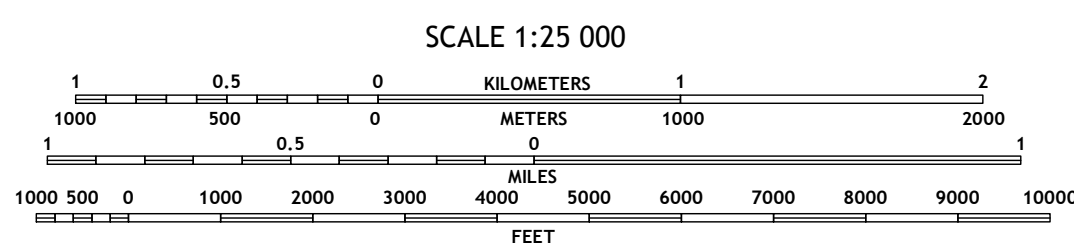
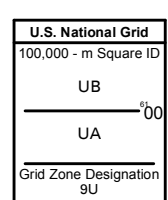
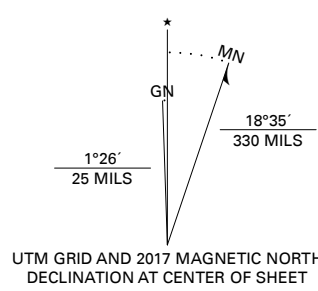


Produced by the United States Geological Survey
North American Datum of 1983 (NAD83)
World Geodetic System of 1984 (WGS84) Projection and
1 000-meter grid: Universal Transverse Mercator, Zone 9U

This map is not a legal document. Boundaries may be generalized for this map scale. Private lands within government reservations may not be shown. Obtain permission before entering private lands.

Imagery: SPOT, © July 2016
Roads: Alaska Dept. of Transportation, Not Available
Rivers: US Forest Service Lands, FSTopo Data
Names: National Hydrography Dataset, 2003 - 2018
Contours: National Elevation Dataset, 2018
Boundaries: Multiple sources; see metadata file
Public Land Survey System: BLM, 2008
Wetlands: FWS National Wetlands Inventory 1979 - 1987



CONTOUR INTERVAL 40 FEET
NORTH AMERICAN VERTICAL DATUM OF 1988
This map was produced to conform with the National Geospatial Program US Topo Product Standard, 2011. A metadata file associated with this product is draft version 0.6.17



QUADRANGLE LOCATION

1	2	3
4	5	6
7	8	9

ADJOINING QUADRANGLES

- 1 Ketchikan A-3 NW
- 2 Ketchikan A-3 NE
- 3 Ketchikan A-2 NW
- 4 Ketchikan A-3 SW
- 5 Ketchikan A-2 SW
- 6 Prince Rupert D-3 NE
- 7 Prince Rupert D-3 NE
- 8 Prince Rupert D-2 NW

ROAD CLASSIFICATION

Expressway	Local Connector
Secondary Hwy	Local Road
Ramp	4WD
Interstate Route	US Route
FS Primary Route	FS Passenger Route
	FS High Clearance Route
	State Route

Check with local Forest Service unit for current travel conditions and restrictions.

KETCHIKAN A-3 SE, AK
2018



NSN 7560-01-603-4789
USGS 2.5 K 3 4 1 8
NGA REF NO. J USGS 2.5 K 3 4 1 8