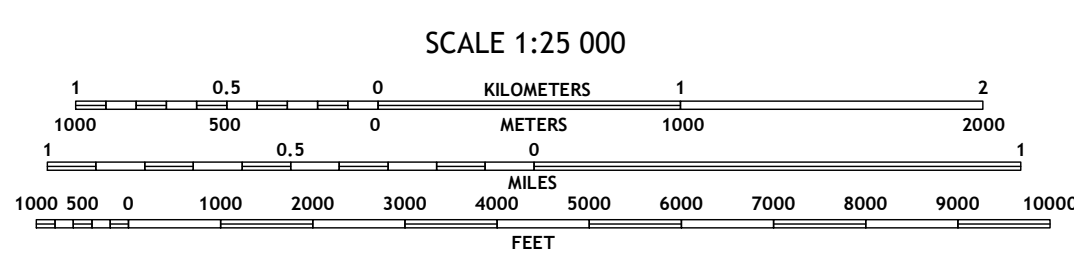
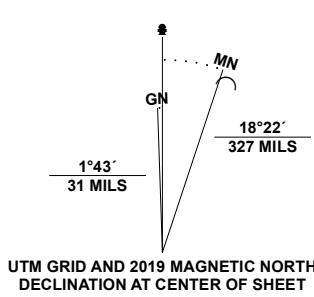


Produced by the United States Geological Survey
North American Datum of 1983 (NAD83)
World Geodetic System of 1984 (WGS84). Projection and
1 000-meter grid: Universal Transverse Mercator, Zone 9U

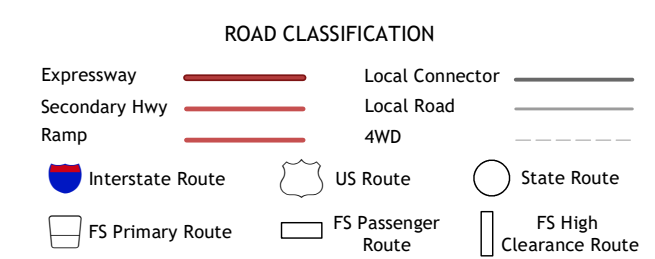
This map is not a legal document. Boundaries may be generalized for this map scale. Private lands within government reservations may not be shown. Obtain permission before entering private lands.

Imagery.....SPOT, © October 2015 - April 2020
Roads.....Alaska Dept. of Transportation, Not Available
within US Forest Service Lands.....FS Topo Data
Names.....GNIS, 1981 - 2021
Hydrography.....National Hydrography Dataset, 2003 - 2020
Contours.....National Elevation Dataset, 2018 - 2019
Boundaries.....Multiple sources; see metadata file 2017 - 2021
Public Land Survey System.....BLM, 2008
Wetlands.....FWS National Wetlands Inventory 1979 - 1979



1	2	3
4	5	6
7	8	

1 Ketchikan B-4 SW
2 Ketchikan B-4 SE
3 Ketchikan B-3 SW
4 Ketchikan A-4 NW
5 Ketchikan A-3 NW
6 Ketchikan A-4 SW
7 Ketchikan A-4 SE
8 Ketchikan A-3 SW



Check with local Forest Service unit for current travel conditions and restrictions.

KETCHIKAN A-4 NE, AK
2021

