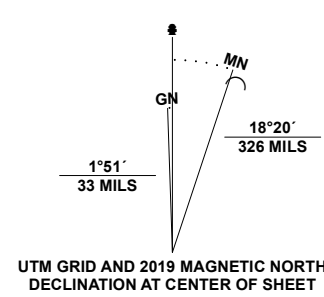


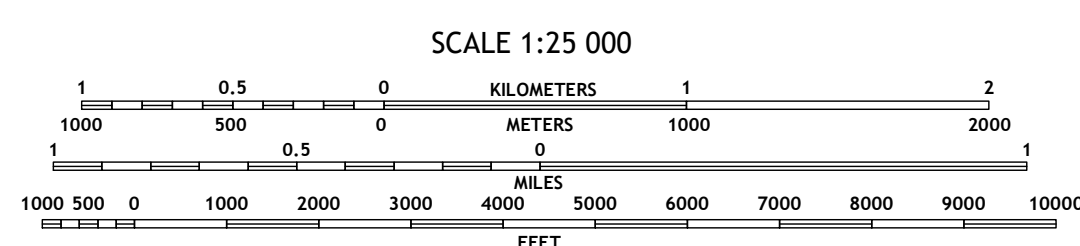
Produced by the United States Geological Survey
North American Datum of 1983 (NAD83)
World Geodetic System of 1984 (WGS84). Projection and
1 000-meter grid: Universal Transverse Mercator, Zone 9U

This map is not a legal document. Boundaries may be generalized for this map scale. Private lands within government reservations may not be shown. Obtain permission before entering private lands.

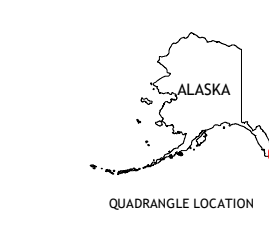
Imagery: SPOT, © March 2019 - April 2020
Roads: Alaska Dept. of Transportation, Not Available
Data within US Forest Service Lands: FSTopo Data
with limited Forest Service updates, Not Available
Names: GNS, 1981 - 2011
Hydrography: National Hydrography Dataset, 2004 - 2020
Contours: National Elevation Dataset, 2018
Boundaries: Multiple sources; see metadata file 2017 - 2021
Public Land Survey System: BLM, 2008
Wetlands: FWS National Wetlands Inventory 1979 - 1987



U.S. National Grid	100,000 - m Square ID
UB	00
UA	00
Grid Zone Designation	9U



CONTOUR INTERVAL 10 FEET
NORTH AMERICAN VERTICAL DATUM OF 1988
This map was produced to conform with the
National Geospatial Program US Topo Product Standard.



1	2	3
4	5	6
7	8	

ADJOINING QUADRANGLES

- 1 Ketchikan A-5 NE
- 2 Ketchikan A-4 NE
- 3 Ketchikan A-4 NW
- 4 Ketchikan A-5 SE
- 5 Ketchikan A-4 SE
- 6 Prince Rupert D-5 NE
- 7 Prince Rupert D-4 NW
- 8 Prince Rupert D-4 NE

ROAD CLASSIFICATION

Expressway	Local Connector
Secondary Hwy	Local Road
Ramp	4WD
Interstate Route	US Route
FS Primary Route	FS Passenger Route
	FS High Route

Check with local Forest Service unit for current travel conditions and restrictions.

KETCHIKAN A-4 SW, AK
2021

