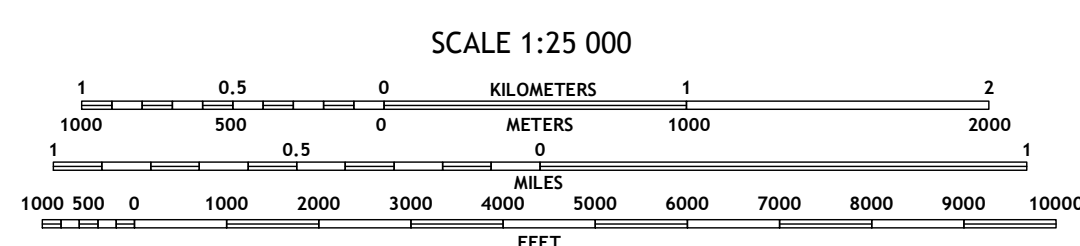
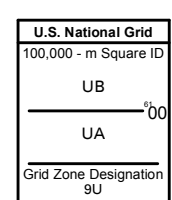
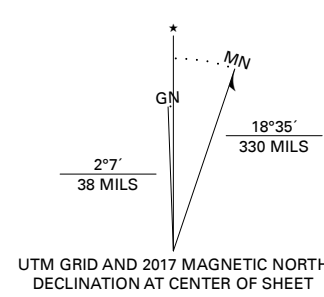


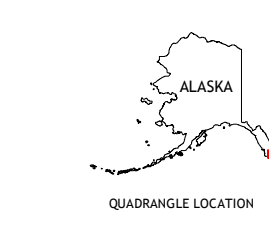
Produced by the United States Geological Survey
North American Datum of 1983 (NAD83)
World Geodetic System of 1984 (WGS84). Projection and
1 000-meter grid: Universal Transverse Mercator, Zone 9U

This map is not a legal document. Boundaries may be
generalized for this map scale. Private lands within government
reservations may not be shown. Obtain permission before
entering private lands.

Imagery: SPOT, © June 2012
Roads: Alaska Dept. of Transportation, 2017
Ramps: FS Topo Data
Names within US Forest Service Lands: Not Available
Data with limited Forest Service updates, Not Available
Hydrography: GNS, 1981 - 2017
Contours: National Hydrography Dataset, 2004 - 2017
Boundaries: Multiple sources; see metadata file 2017
Public Land Survey System: BLM, 2008 - 2016
Wetlands: FWS National Wetlands Inventory 1979



CONTOUR INTERVAL 40 FEET
NORTH AMERICAN DATUM OF 1983
This map was produced to conform with the
National Geospatial Program US Topo Product Standard, 2011.
A metadata file associated with this product is draft version 0.6.17



1	2	3
4	5	6
7		

ADJOINING QUADRANGLES

- 1 Ketchikan A-6 NE
- 2 Ketchikan A-5 NW
- 3 Ketchikan A-5 NE
- 4 Ketchikan A-4 SE
- 5 Ketchikan A-5 SE
- 6 Prince Rupert D-5 NW
- 7 Prince Rupert D-5 NE

ROAD CLASSIFICATION

Expressway	Local Connector
Secondary Hwy	Local Road
Ramp	4WD
Interstate Route	US Route
FS Primary Route	FS Passenger Route
	FS High Clearance Route
	State Route

Check with local Forest Service unit
for current travel conditions and restrictions.

KETCHIKAN A-5 SW, AK
2017



NSN 7540-01-603-4540
GSA REF. NO. USGS X.5 K.3.4.1.9.8