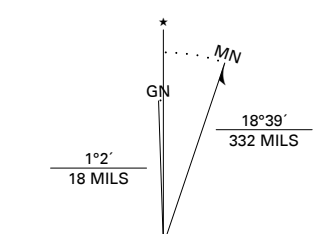


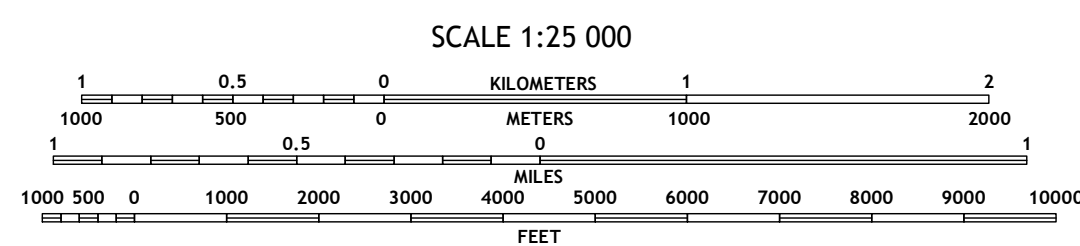
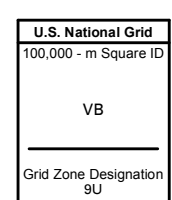
Produced by the United States Geological Survey  
North American Datum of 1983 (NAD83)  
World Geodetic System of 1984 (WGS84) Projection and  
1 000-meter grid: Universal Transverse Mercator, Zone 9U

This map is not a legal document. Boundaries may be generalized for this map scale. Private lands within government reservations may not be shown. Obtain permission before entering private lands.

Imagery.....SPOT, © Not Available  
Roads.....Alaska Dept. of Transportation, Not Available  
Rivers.....US Forest Service, Not Available  
Names.....US Forest Service updates, Not Available  
Boundaries.....Multiple sources, see metadata file, 2015  
Public Land Survey System.....BLM, 2008  
Wetlands.....FWS National Wetlands Inventory 1979 - 1987



UTM GRID AND 2017 MAGNETIC NORTH DECLINATION AT CENTER OF SHEET



SCALE 1:25 000  
CONTOUR INTERVAL 80 FEET  
NORTH AMERICAN VERTICAL DATUM OF 1988

This map was produced to conform with the National Geospatial Program US Topo Product Standard, 2011. A metadata file associated with this product is draft version 0.6.17



1	2	3
4	5	6
7	8	9

ADJOINING QUADRANGLES  
1 Ketchikan B-2 NE  
2 Ketchikan B-1 NW  
3 Ketchikan B-1 NE  
4 Ketchikan B-2 SE  
5 Ketchikan B-1 SE  
6 Ketchikan A-2 NE  
7 Ketchikan A-1 NW  
8 Ketchikan A-1 NE

**ROAD CLASSIFICATION**

Expressway	Local Connector	State Route
Secondary Hwy	Local Road	FS High
Ramp	4WD	FS High Clearance Route
Interstate Route	US Route	
FS Primary Route	FS Passenger Route	

Check with local Forest Service unit for current travel conditions and restrictions.

**KETCHIKAN B-1 SW, AK**  
2018

