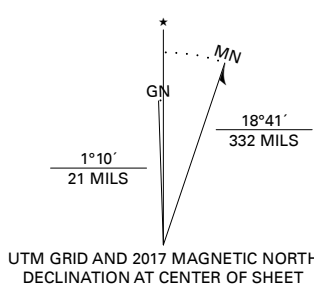


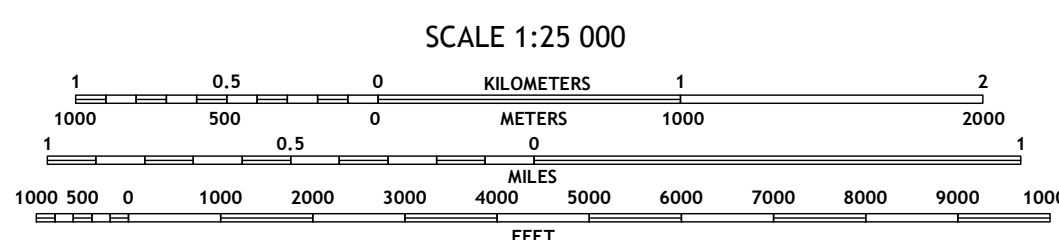

Produced by the United States Geological Survey  
North American Datum of 1983 (NAD83)  
World Geodetic System of 1984 (WGS84) Projection and  
1 000-meter grid: Universal Transverse Mercator, Zone 9U

This map is not a legal document. Boundaries may be generalized for this map scale. Private lands within government reservations may not be shown. Obtain permission before entering private lands.

Imagery.....SPOT © Not Available  
Roads.....Alaska Dept. of Transportation 2017  
Roads within US Forest Service Lands.....FSTopo Data  
Names.....with limited Forest Service updates, 2017  
Boundaries.....GNIS, Not Available  
Hydrography.....National Hydrography Dataset, 2003 - 2018  
Contours.....National Elevation Dataset, 2018  
Multiple sources: see metadata file, 2015  
Public Land Survey System.....BLM, 2008  
Wetlands.....FWS National Wetlands Inventory 1979 - 1987



UTM GRID AND 2017 MAGNETIC NORTH  
DECLINATION AT CENTER OF SHEET



SCALE 1:25 000  
CONTOUR INTERVAL 80 FEET  
NORTH AMERICAN VERTICAL DATUM OF 1988

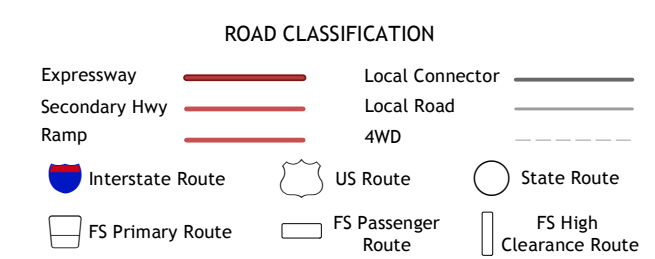
This map was produced to conform with the  
National Geospatial Program US Topo Product Standard, 2011.  
A metadata file associated with this product is draft version 0.6.17



QUADRANGLE LOCATION


1	2	3
4	5	6
7	8	

1 Ketchikan C-2 SW  
2 Ketchikan C-2 SE  
3 Ketchikan C-1 SW  
4 Ketchikan B-2 NW  
5 Ketchikan B-1 NW  
6 Ketchikan B-2 SW  
7 Ketchikan B-2 SE  
8 Ketchikan B-1 SW



Check with local Forest Service unit  
for current travel conditions and restrictions.

**KETCHIKAN B-2 NE, AK**  
2018



NSN 7-640-016-334-2  
NSA REF. NO. USGS X 2 5 K 3 4 2 1 1