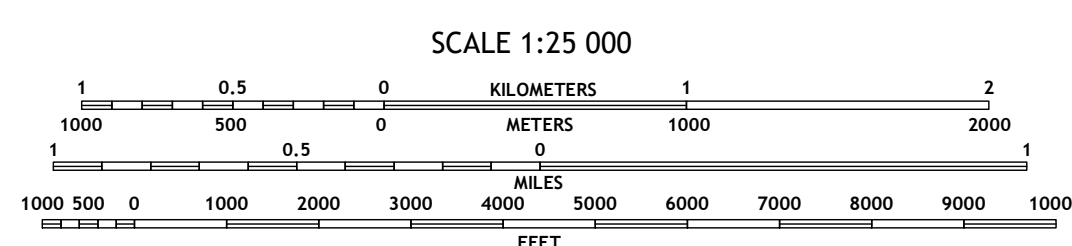



Produced by the United States Geological Survey
North American Datum of 1983 (NAD83)
World Geodetic System of 1984 (WGS84) Projection and
1 000-meter grid: Universal Transverse Mercator, Zone 9U

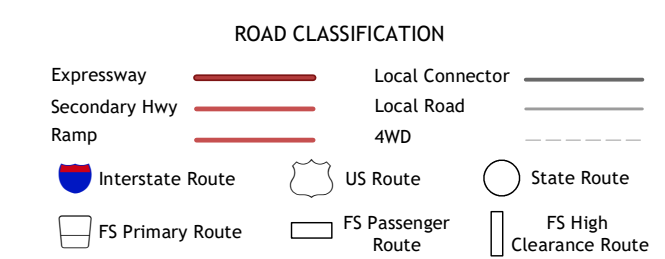
This map is not a legal document. Boundaries may be generalized for this map scale. Private lands within government reservations may not be shown. Obtain permission before entering private lands.

Imagery.....SPOT, © August 2014 - August 2017
Roads.....Alaska Dept. of Transportation, Not Available
Roads within US Forest Service Lands.....FSTopo Data
Names.....with limited Forest Service updates, Not Available
Hydrography.....GNIS, 1981 - 2010
Contours.....National Hydrography Dataset, 2003 - 2018
Boundaries.....National Elevation Dataset, 2018
Boundaries.....Multiple sources; see metadata file 2017 - 2024
Public Land Survey System.....BLM, 2008
Wetlands.....FWS National Wetlands Inventory 1979 - 1979



1	2	3
4	5	6
7	8	

ADJOINING QUADRANGLES
1 Ketchikan B-3 NW
2 Ketchikan B-3 NE
3 Ketchikan B-2 NW
4 Ketchikan B-2 SW
5 Ketchikan B-2 SW
6 Ketchikan A-3 SW
7 Ketchikan A-3 NE
8 Ketchikan A-2 NW



Check with local Forest Service unit for current travel conditions and restrictions.

KETCHIKAN B-3 SE, AK
2021

