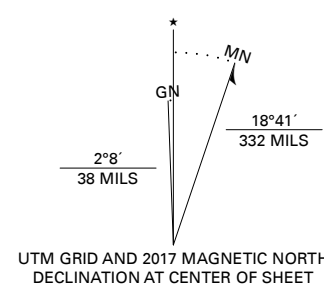


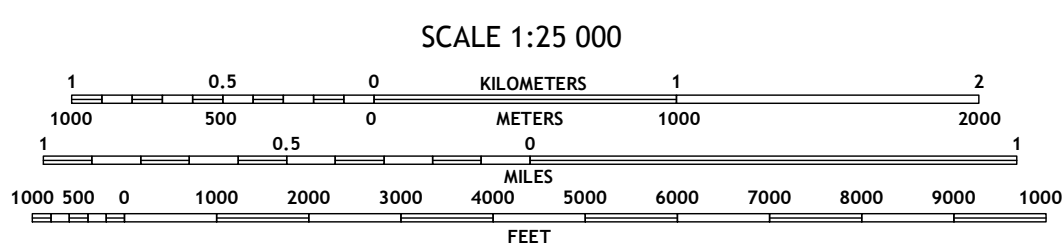

Produced by the United States Geological Survey  
North American Datum of 1983 (NAD83)  
World Geodetic System of 1984 (WGS84). Projection and  
1 000-meter grid: Universal Transverse Mercator, Zone 9U

This map is not a legal document. Boundaries may be  
generalized for this map scale. Private lands within government  
reservations may not be shown. Obtain permission before  
entering private lands.

Imagery.....SPOT, © June 2012  
Roads.....Alaska Dept. of Transportation, Not Available  
Roads within US Forest Service Lands.....FSTopo Data  
Names.....with limited Forest Service updates, 2017  
Hydrography.....GHS, 1981 - 2017  
Contours.....National Hydrography Dataset, 2004 - 2017  
Boundaries.....National Elevation Dataset, 2016  
Multiple sources; see metadata file 2017  
Public Land Survey System.....BLM, 2008 - 2017  
Wetlands.....FWS National Wetlands Inventory 1979 - 1986



UTM GRID AND 2017 MAGNETIC NORTH  
DECLINATION AT CENTER OF SHEET



CONTOUR INTERVAL 40 FEET  
NORTH AMERICAN VERTICAL DATUM OF 1988

This map was produced to conform with the  
National Geospatial Program US Topo Product Standard, 2011.  
A metadata file associated with this product is draft version 0.6.17



QUADRANGLE LOCATION

1	2	3
4	5	6
7	8	

1 Ketchikan C-6 SE  
2 Ketchikan C-5 SW  
3 Ketchikan C-5 SE  
4 Ketchikan B-6 NE  
5 Ketchikan B-5 NE  
6 Ketchikan B-6 SE  
7 Ketchikan B-5 SE  
8 Ketchikan B-5 SE

**ROAD CLASSIFICATION**

Expressway	Local Connector	State Road
Secondary Hwy	Local Road	State Road
Ramp	4WD	State Road
Interstate Route	US Route	State Road
FS Primary Route	FS Passenger Route	FS High Clearance Route

Check with local Forest Service unit  
for current travel conditions and restrictions.

**KETCHIKAN B-5 NW, AK**  
2017



NSA REF. NO. J USGS 2.5 K 2.4 1 9