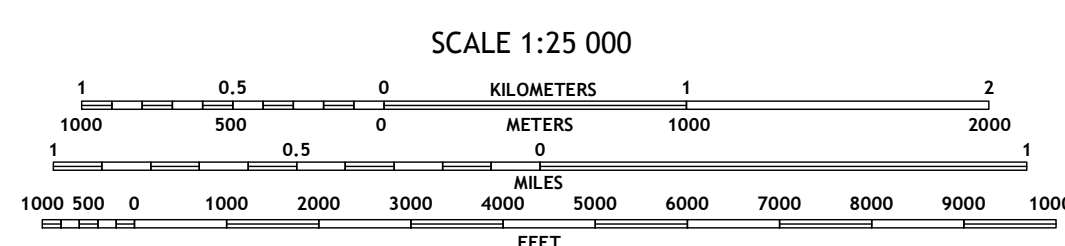

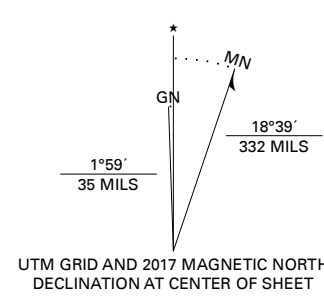


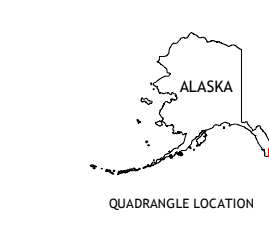
Produced by the United States Geological Survey
North American Datum of 1983 (NAD83)
World Geodetic System of 1984 (WGS84). Projection and
1 000-meter grid: Universal Transverse Mercator, Zone 9U

This map is not a legal document. Boundaries may be
generalized for this map scale. Private lands within government
reservations may not be shown. Obtain permission before
entering private lands.

Imagery: SPOT, © May 2010
Roads: Alaska Dept. of Transportation, Not Available
Data within US Forest Service Lands: FSTopo
with limited Forest Service updates, 2017
Names: GNS, 1981 - 2016
Hydrography: National Hydrography Dataset, 2004 - 2017
Contours: National Elevation Dataset, 2016
Boundaries: Multiple sources; see metadata file 2017
Public Land Survey System: BLM, 2008 - 2017
Wetlands: FWS National Wetlands Inventory 1979



CONTOUR INTERVAL 40 FEET
NORTH AMERICAN VERTICAL DATUM OF 1988
This map was produced to conform with the
National Geospatial Program US Topo Product Standard, 2011.
A metadata file associated with this product is draft version 0.6.17



1	2	3
4	5	6
7	8	

ADJOINING QUADRANGLES

- 1 Ketchikan B-5 NW
- 2 Ketchikan B-5 NE
- 3 Ketchikan B-4 NW
- 4 Ketchikan B-5 SW
- 5 Ketchikan B-4 SW
- 6 Ketchikan A-5 NW
- 7 Ketchikan A-5 NE
- 8 Ketchikan A-4 NW

ROAD CLASSIFICATION

Expressway	Local Connector	
Secondary Hwy	Local Road	
Ramp	4WD	
Interstate Route	US Route	State Route
FS Primary Route	FS Passenger Route	FS High Clearance Route

Check with local Forest Service unit
for current travel conditions and restrictions.

KETCHIKAN B-5 SE, AK
2017

