
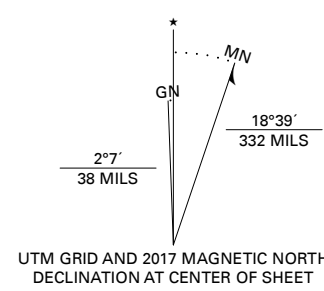




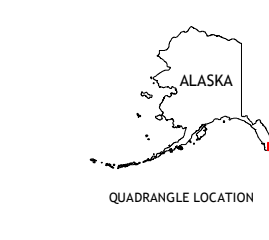
Produced by the United States Geological Survey  
North American Datum of 1983 (NAD83)  
World Geodetic System of 1984 (WGS84) Projection and  
1 000-meter grid: Universal Transverse Mercator, Zone 9U

This map is not a legal document. Boundaries may be generalized for this map scale. Private lands within government reservations may not be shown. Obtain permission before entering private lands.

Imagery: SPOT, © May 2010  
Roads: Alaska Dept. of Transportation, 2017  
Data within US Forest Service Lands: FSTopo Data with limited Forest Service updates, 2017  
Names: GNS, 1981 - 2017  
Hydrography: National Hydrography Dataset, 2004 - 2017  
Contours: National Elevation Dataset, 2016  
Boundaries: Multiple sources; see metadata file 2017  
Public Land Survey System: BLM, 2008 - 2017  
Wetlands: FWS National Wetlands Inventory 1979



CONTOUR INTERVAL 40 FEET  
NORTH AMERICAN VERTICAL DATUM OF 1988  
This map was produced to conform with the National Geospatial Program US Topo Product Standard, 2011. A metadata file associated with this product is draft version 0.6.17



1	2	3
4	5	6
7	8	9

ADJOINING QUADRANGLES

- 1 Ketchikan B-6 NE
- 2 Ketchikan B-5 NW
- 3 Ketchikan B-5 NE
- 4 Ketchikan B-6 SE
- 5 Ketchikan B-5 SE
- 6 Ketchikan A-6 NE
- 7 Ketchikan A-5 NE
- 8 Ketchikan A-5 NW

ROAD CLASSIFICATION	
Expressway	Local Connector
Secondary Hwy	Local Road
Ramp	4WD
Interstate Route	US Route
FS Primary Route	FS Passenger Route
	FS High Clearance Route
	State Route

Check with local Forest Service unit for current travel conditions and restrictions.

**KETCHIKAN B-5 SW, AK**  
2017

