



Produced by the United States Geological Survey North American Datum of 1983 (NAD83) World Geodetic System of 1984 (WGS84) Projection and 1 000-meter grid: Universal Transverse Mercator, Zone 9U

This map is not a legal document. Boundaries may be generalized for this map scale. Private lands within government reservations may not be shown. Obtain permission before entering private lands.

- Imagery.....SPOT, © September 2017 - July 2020
Roads.....Alaska Dept. of Transportation, 2018
Roads within US Forest Service Lands.....FSTopo Data with limited Forest Service updates, 2015
Names.....GNIS, 1981 - 2021
Hydrography.....National Hydrography Dataset, 2004 - 2020
Contours.....National Elevation Dataset, 2019
Boundaries.....Multiple sources: see metadata file 2017 - 2021
Public Land Survey System.....BLM, 2008
Wetlands.....FWS National Wetlands Inventory 1979 - 1979

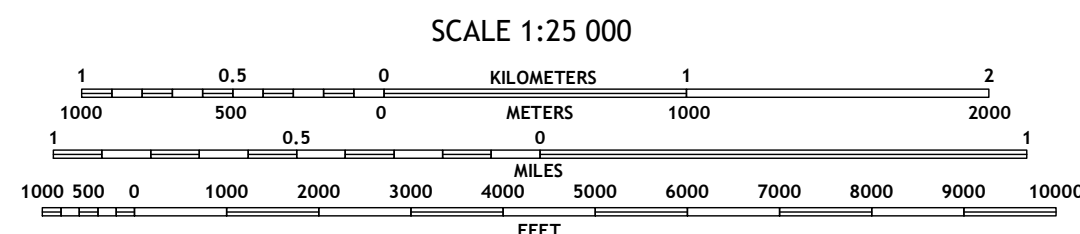
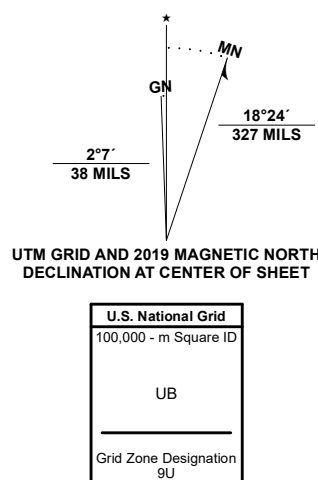
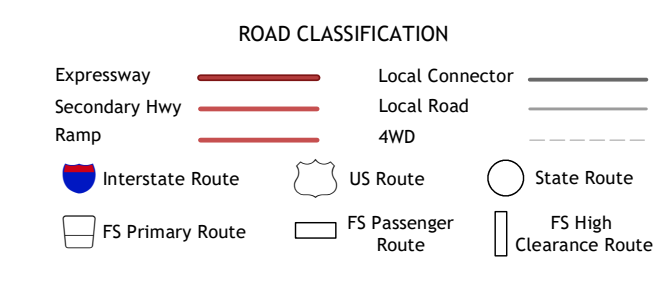


Table with 8 columns and 8 rows showing adjacent quadrangles: 1 Ketchikan B-6 NE, 2 Ketchikan B-5 NW, 3 Ketchikan B-5 NE, 4 Ketchikan B-6 SE, 5 Ketchikan B-5 SE, 6 Ketchikan A-6 NE, 7 Ketchikan A-5 NW, 8 Ketchikan A-5 NE



Check with local Forest Service unit for current travel conditions and restrictions.

KETCHIKAN B-5 SW, AK 2021

