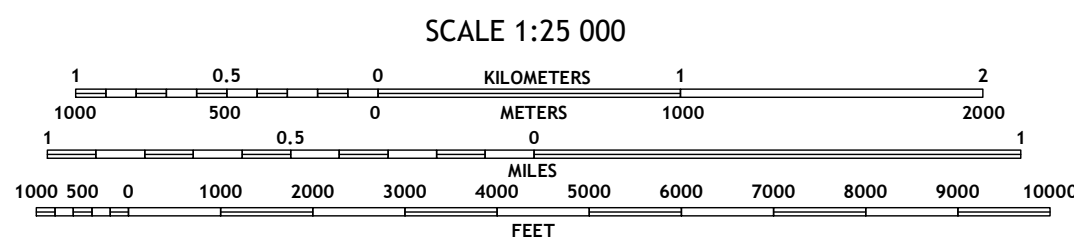





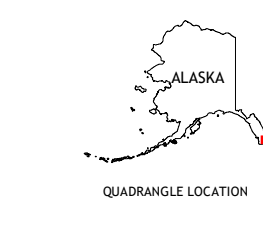
Produced by the United States Geological Survey
North American Datum of 1983 (NAD83)
World Geodetic System of 1984 (WGS84). Projection and 1 000-meter grid: Universal Transverse Mercator, Zone 9U

This map is not a legal document. Boundaries may be generalized for this map scale. Private lands within government reservations may not be shown. Obtain permission before entering private lands.

Imagery: SPOT, © September 2017 - July 2020
Roads: Alaska Dept. of Transportation, 2018
Roads within US Forest Service Lands: FSTopo Data with limited Forest Service updates, 2015
Names: GNS, 1981 - 2021
Hydrography: National Hydrography Dataset, 2004 - 2020
Contours: National Elevation Dataset, 2016
Boundaries: Multiple sources; see metadata file 2017 - 2021
Public Land Survey System: BLM, 2008
Wetlands: FWS National Wetlands Inventory 1979 - 1985



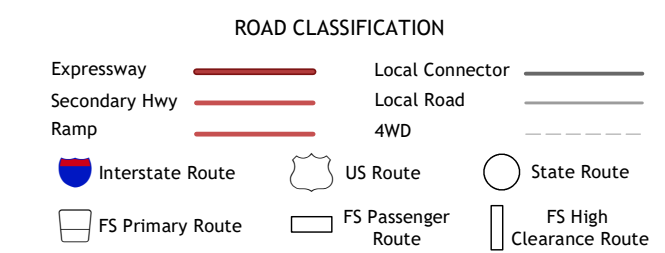
CONTOUR INTERVAL 40 FEET
NORTH AMERICAN VERTICAL DATUM OF 1988
This map was produced to conform with the National Geospatial Program US Topo Product Standard.



ADJOINING QUADRANGLES

1	2	3
4	5	6
7	8	

1 Ketchikan C-6 SW
2 Ketchikan C-6 SE
3 Ketchikan C-5 SW
4 Ketchikan B-6 NW
5 Ketchikan B-5 NW
6 Ketchikan B-6 SE
7 Ketchikan B-6 SW
8 Ketchikan B-5 SW



Check with local Forest Service unit for current travel conditions and restrictions.

KETCHIKAN B-6 NE, AK
2021

