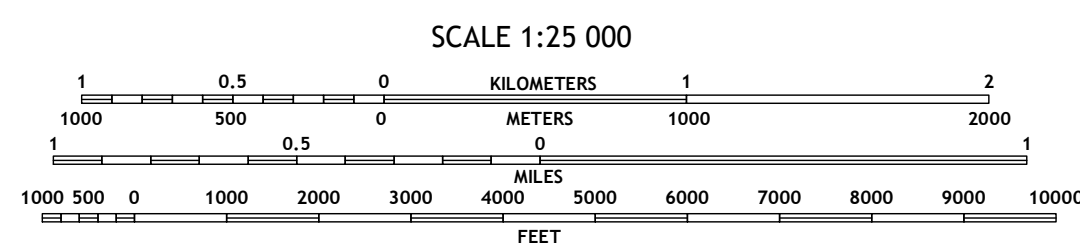



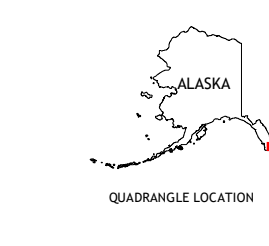
Produced by the United States Geological Survey
North American Datum of 1983 (NAD83)
World Geodetic System of 1984 (WGS84). Projection and 1 000-meter grid: Universal Transverse Mercator, Zone 9U

This map is not a legal document. Boundaries may be generalized for this map scale. Private lands within government reservations may not be shown. Obtain permission before entering private lands.

Imagery.....SPOT, © September 2017 - July 2020
Roads.....Alaska Dept. of Transportation, 2018
Roads within US Forest Service Lands.....FSTopo Data
with limited Forest Service updates, 2015
Names.....GNIS, 1981 - 2021
Hydrography.....National Hydrography Dataset, 2004 - 2020
Contours.....National Elevation Dataset, 2019
Boundaries.....Multiple sources; see metadata file 2017 - 2021
Public Land Survey System.....BLM, 2008
Wetlands.....FWS National Wetlands Inventory 1979 - 1979



CONTOUR INTERVAL 40 FEET
NORTH AMERICAN VERTICAL DATUM OF 1988
This map was produced to conform with the National Geospatial Program US Topo Product Standard.

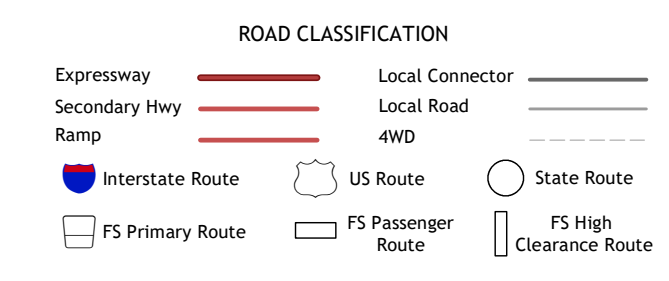


QUADRANGLE LOCATION

1	2	3
4	5	6
7	8	

ADJOINING QUADRANGLES

- 1 Ketchikan B-6 NW
- 2 Ketchikan B-6 NE
- 3 Ketchikan B-5 NW
- 4 Ketchikan B-5 SW
- 5 Ketchikan B-5 SW
- 6 Ketchikan A-6 NE
- 7 Ketchikan A-6 NE
- 8 Ketchikan A-5 NW



Check with local Forest Service unit for current travel conditions and restrictions.

KETCHIKAN B-6 SE, AK
2021

