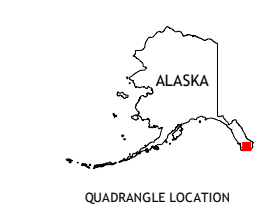
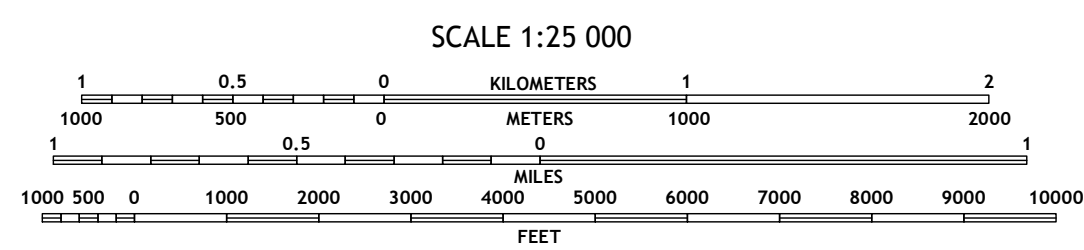
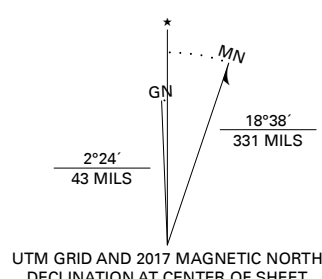


Produced by the United States Geological Survey North American Datum of 1983 (NAD83) World Geodetic System of 1984 (WGS84) Projection and 1 000-meter grid: Universal Transverse Mercator, Zone 9U

This map is not a legal document. Boundaries may be generalized for this map scale. Private lands within government reservations may not be shown. Obtain permission before entering private lands.

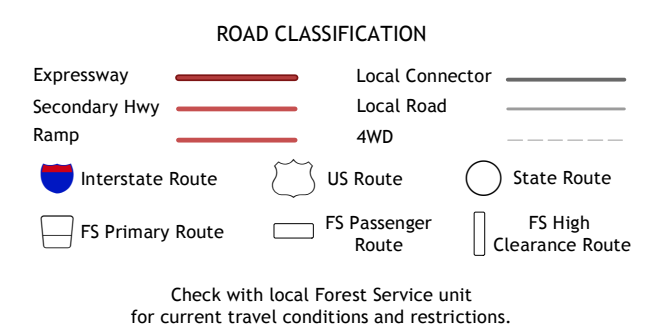
Imagery.....SPOT, © June 2012
Roads.....Alaska Dept. of Transportation, Not Available
Roads within US Forest Service Lands.....FSTopo Data
Names.....GNIS, 1981 - 2017
Hydrography.....National Hydrography Dataset, 2004 - 2017
Contours.....National Elevation Dataset, 2016
Boundaries.....Multiple sources; see metadata file 2017
Public Land Survey System.....BLM, 2008 - 2017
Wetlands.....FWS National Wetlands Inventory 1979



ADJOINING QUADRANGLES

| | | |
|---|---|---|
| 1 | 2 | 3 |
| 4 | 5 | 6 |
| 7 | 8 | 9 |

1 Craig B-1 NE
2 Ketchikan B-6 NW
3 Ketchikan B-6 NE
4 Craig B-1 SE
5 Ketchikan B-6 SE
6 Craig A-1 NE
7 Ketchikan A-6 NW
8 Ketchikan A-6 NE



KETCHIKAN B-6 SW, AK 2017

