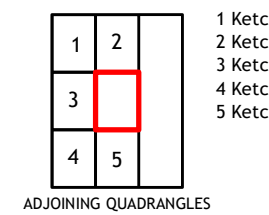
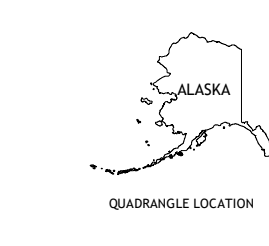
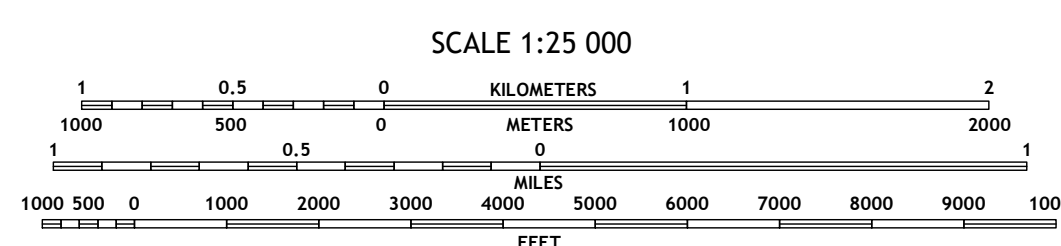
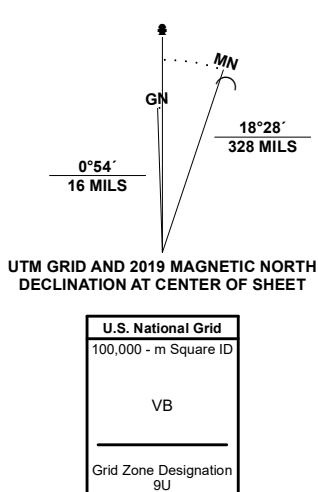


Produced by the United States Geological Survey  
 North American Datum of 1983 (NAD83)  
 World Geodetic System of 1984 (WGS84) Projection and  
 1 000-meter grid: Universal Transverse Mercator, Zone 9U

This map is not a legal document. Boundaries may be generalized for this map scale. Private lands within government reservations may not be shown. Obtain permission before entering private lands.

Imagery..... SPOT, © August 2019 - August 2019  
 Roads..... Alaska Dept. of Transportation, Not Available  
 Roads within US Forest Service Lands..... FSTopo Data  
 Names..... GNIS, 1981 - 2021  
 Hydrography..... National Hydrography Dataset, 2003 - 2018  
 Contours..... National Elevation Dataset, 2018  
 Boundaries..... Multiple sources: see metadata file 2015 - 2021  
 Public Land Survey System..... BLM, 2008  
 Wetlands..... FWS National Wetlands Inventory 1979 - 1987



1 Ketchikan C-1 NW  
 2 Ketchikan C-1 NE  
 3 Ketchikan C-1 SW  
 4 Ketchikan B-1 NW  
 5 Ketchikan B-1 NE

ROAD CLASSIFICATION

Expressway	Local Connector
Secondary Hwy	Local Road
Ramp	4WD
Interstate Route	US Route
FS Primary Route	FS Passenger Route
	FS High Clearance Route
	State Route

Check with local Forest Service unit for current travel conditions and restrictions.

**KETCHIKAN C-1 SE, AK, BC**  
2021

