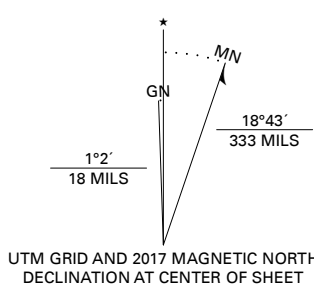


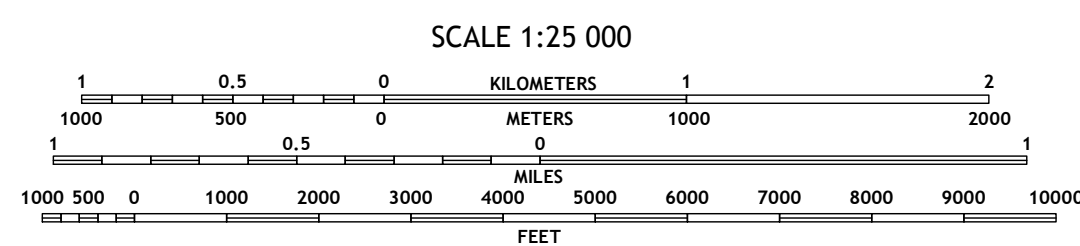
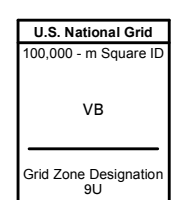
Produced by the United States Geological Survey
North American Datum of 1983 (NAD83)
World Geodetic System of 1984 (WGS84). Projection and
1 000-meter grid: Universal Transverse Mercator, Zone 9U

This map is not a legal document. Boundaries may be
generalized for this map scale. Private lands within government
reservations may not be shown. Obtain permission before
entering private lands.

Imagery.....SPOT, © Not Available
Roads.....Alaska Dept. of Transportation, Not Available
Rivers.....US Forest Service Lands, Not Available
Names.....with limited Forest Service updates, Not Available
Boundaries.....GNIS, Not Available
Hydrography.....National Hydrography Dataset, 2003 - 2018
Contours.....National Elevation Dataset, 2018
Public Land Survey System.....see metadata file, 2015
Wetlands.....BLM, 2008
.....FWS National Wetlands Inventory 1979 - 1987



UTM GRID AND 2017 MAGNETIC NORTH
DECLINATION AT CENTER OF SHEET



CONTOUR INTERVAL 80 FEET
NORTH AMERICAN VERTICAL DATUM OF 1988

This map was produced to conform with the
National Geospatial Program US Topo Product Standard, 2011.
A metadata file associated with this product is draft version 0.6.17



QUADRANGLE LOCATION

1	2	3
4	5	6
7	8	

ADJOINING QUADRANGLES

- 1 Ketchikan C-2 NE
- 2 Ketchikan C-1 NW
- 3 Ketchikan C-1 NE
- 4 Ketchikan C-2 SE
- 5 Ketchikan C-1 SE
- 6 Ketchikan B-2 NE
- 7 Ketchikan B-1 NW
- 8 Ketchikan B-1 NE

ROAD CLASSIFICATION

Expressway	Local Connector	State Route
Secondary Hwy	Local Road	FS High
Ramp	4WD	FS High Clearance Route
Interstate Route	US Route	
FS Primary Route	FS Passenger Route	

Check with local Forest Service unit
for current travel conditions and restrictions.

KETCHIKAN C-1 SW, AK
2018

