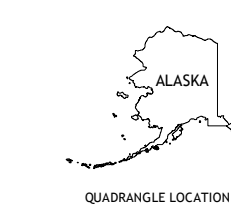
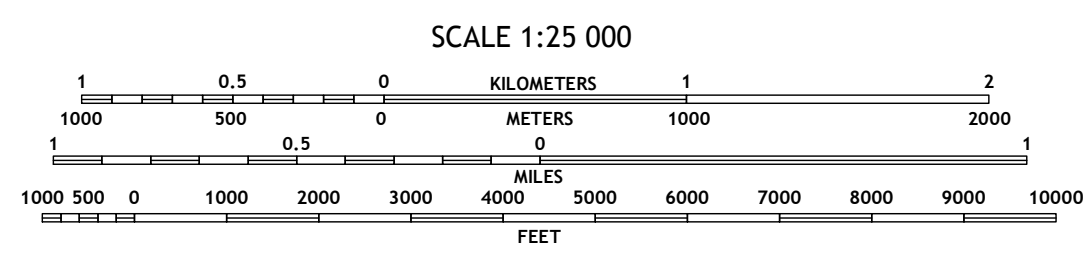
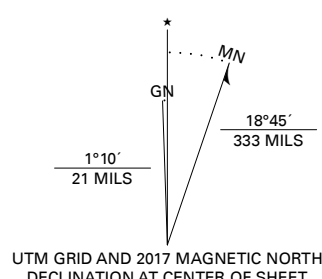


Produced by the United States Geological Survey  
North American Datum of 1983 (NAD83)  
World Geodetic System of 1984 (WGS84) Projection and  
1 000-meter grid: Universal Transverse Mercator, Zone 9U

This map is not a legal document. Boundaries may be generalized for this map scale. Private lands within government reservations may not be shown. Obtain permission before entering private lands.

Imagery	SPOT	Not Available
Roads	Alaska Dept. of Transportation	Not Available
Roads within US Forest Service Lands	FSTopo Data	Not Available
Names	GNIS, 1981 - 2011	Not Available
Hydrography	National Hydrography Dataset, 2003 - 2018	Not Available
Contours	National Elevation Dataset, 2018	Not Available
Boundaries	Multiple sources; see metadata file	2015
Public Land Survey System	BLM, 2008	Not Available
Wetlands	FWS National Wetlands Inventory	1979 - 1987



QUADRANGLE LOCATION

1	2	3
4	5	6
7	8	

- 1 Ketchikan D-2 SW
- 2 Ketchikan D-2 SE
- 3 Ketchikan D-1 SW
- 4 Ketchikan C-2 NW
- 5 Ketchikan C-1 NW
- 6 Ketchikan C-2 SW
- 7 Ketchikan C-2 SE
- 8 Ketchikan C-1 SW

**ROAD CLASSIFICATION**

Expressway	Local Connector
Secondary Hwy	Local Road
Ramp	4WD
Interstate Route	US Route
FS Primary Route	FS Passenger Route
	FS High Clearance Route
	State Route

Check with local Forest Service unit for current travel conditions and restrictions.

**KETCHIKAN C-2 NE, AK**  
2018

