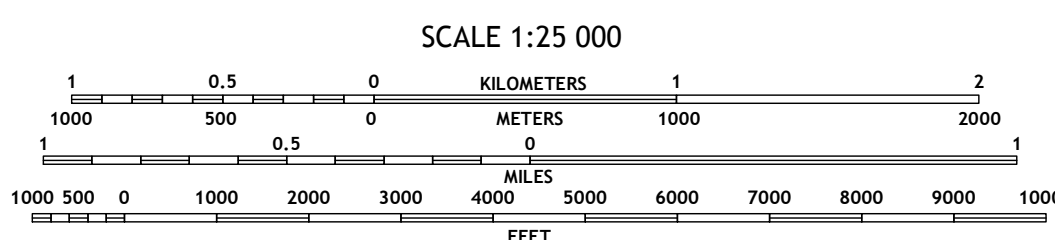

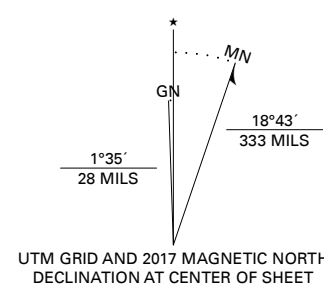


Produced by the United States Geological Survey  
North American Datum of 1983 (NAD83)  
World Geodetic System of 1984 (WGS84). Projection and  
1 000-meter grid: Universal Transverse Mercator, Zone 9U

This map is not a legal document. Boundaries may be  
generalized for this map scale. Private lands within government  
reservations may not be shown. Obtain permission before  
entering private lands.

Imagery.....SPOT, © July 2016  
Roads.....Alaska Dept. of Transportation, Not Available  
Roads within US Forest Service Lands.....FSTopo Data  
Names.....with limited Forest Service updates, Not Available  
Hydrography.....GNIS, 1981 - 2009  
Contours.....National Hydrography Dataset, 2003 - 2018  
Boundaries.....National Elevation Dataset, 2016 - 2018  
Public Land Survey System.....Multiple sources; see metadata file 2015  
Wetlands.....BLM, 2008  
Wetlands.....FWS National Wetlands Inventory 1979 - 1987



SCALE 1:25 000  
CONTOUR INTERVAL 80 FEET  
NORTH AMERICAN VERTICAL DATUM OF 1988

This map was produced to conform with the  
National Geospatial Program US Topo Product Standard, 2011.  
A metadata file associated with this product is draft version 0.6.17



1	2	3
4	5	6
7	8	

ADJOINING QUADRANGLES  
1 Ketchikan C-4 NE  
2 Ketchikan C-3 NW  
3 Ketchikan C-3 NE  
4 Ketchikan C-4 SE  
5 Ketchikan C-3 SE  
6 Ketchikan B-4 NE  
7 Ketchikan B-3 NW  
8 Ketchikan B-3 NE

ROAD CLASSIFICATION		
Expressway	Local Connector	State Route
Secondary Hwy	Local Road	FS High
Ramp	4WD	FS High Clearance Route
Interstate Route	US Route	
FS Primary Route	FS Passenger Route	

Check with local Forest Service unit  
for current travel conditions and restrictions.

**KETCHIKAN C-3 SW, AK**  
2018



NSN 7560-01-603-4567  
NGA REF. NO. USGS X.2.5.K.3.4.2.9