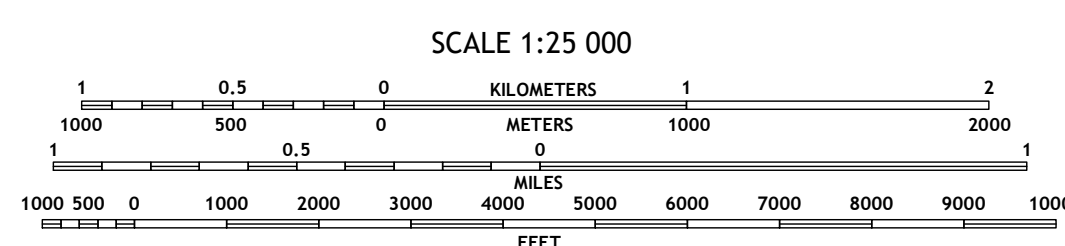

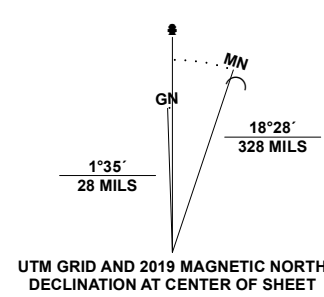


Produced by the United States Geological Survey
North American Datum of 1983 (NAD83)
World Geodetic System of 1984 (WGS84). Projection and
1 000-meter grid: Universal Transverse Mercator, Zone 9U

This map is not a legal document. Boundaries may be
generalized for this map scale. Private lands within government
reservations may not be shown. Obtain permission before
entering private lands.

Imagery: SPOT, © August 2014 - July 2019
Roads: Alaska Dept. of Transportation; Not Available
Roads within US Forest Service Lands: FSTopo Data
Names: National Hydrography Dataset, 2003 - 2020
Contours: National Elevation Dataset, 2018
Boundaries: Multiple sources; see metadata file 2017 - 2024
Public Land Survey System: BLM, 2008
Wetlands: FWS National Wetlands Inventory 1979 - 1987



CONTOUR INTERVAL 80 FEET
NORTH AMERICAN VERTICAL DATUM OF 1988
This map was produced to conform with the
National Geospatial Program US Topo Product Standard.



1	2	3
4	5	6
7	8	

ADJOINING QUADRANGLES

- 1 Ketchikan C-4 NE
- 2 Ketchikan C-3 NE
- 3 Ketchikan C-3 NW
- 4 Ketchikan C-4 SE
- 5 Ketchikan C-3 SE
- 6 Ketchikan B-4 NE
- 7 Ketchikan B-3 NW
- 8 Ketchikan B-3 NE

ROAD CLASSIFICATION

Expressway	Local Connector	
Secondary Hwy	Local Road	
Ramp	4WD	
Interstate Route	US Route	State Route
FS Primary Route	FS Passenger Route	FS High Clearance Route

Check with local Forest Service unit
for current travel conditions and restrictions.

KETCHIKAN C-3 SW, AK
2021

