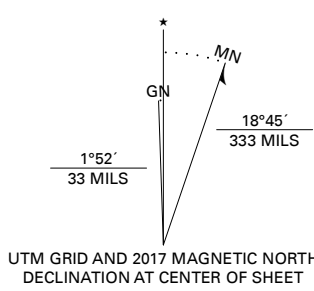


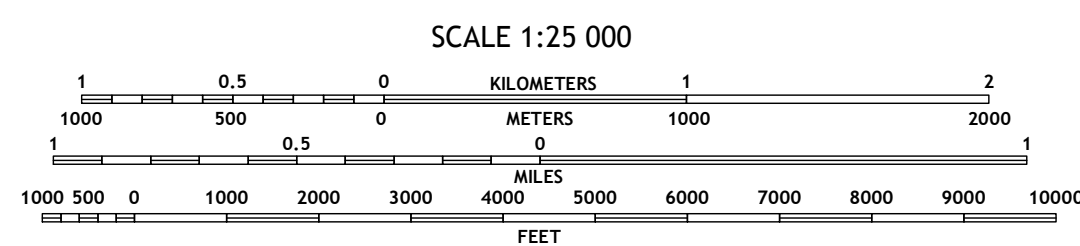

Produced by the United States Geological Survey
North American Datum of 1983 (NAD83)
World Geodetic System of 1984 (WGS84) Projection and
1 000-meter grid: Universal Transverse Mercator, Zone 9U

This map is not a legal document. Boundaries may be generalized for this map scale. Private lands within government reservations may not be shown. Obtain permission before entering private lands.

Imagery.....SPOT, © September 2008
Roads within US Forest Service Lands.....FS Topo Data with limited Forest Service updates, 2017
Names.....GNIS, 1981 - 2016
Hydrography.....National Hydrography Dataset, 2004 - 2015
Contours.....National Elevation Dataset, 2016
Boundaries.....Multiple sources; see metadata file, 2015
Public Land Survey System.....BLM, 2008 - 2017
Wetlands.....FWS National Wetlands Inventory 1979 - 1986



UTM GRID AND 2017 MAGNETIC NORTH DECLINATION AT CENTER OF SHEET



SCALE 1:25 000
CONTOUR INTERVAL 80 FEET
NORTH AMERICAN VERTICAL DATUM OF 1988

This map was produced to conform with the National Geospatial Program US Topo Product Standard, 2011. A metadata file associated with this product is draft version 0.6.17



QUADRANGLE LOCATION

1	2	3
4	5	6
7	8	

1 Ketchikan D-5 SE
2 Ketchikan D-4 SW
3 Ketchikan D-4 SE
4 Ketchikan C-5 NE
5 Ketchikan C-4 NE
6 Ketchikan C-5 SE
7 Ketchikan C-4 SW
8 Ketchikan C-4 SE

ROAD CLASSIFICATION

Expressway	Local Connector	State Route
Secondary Hwy	Local Road	
Ramp	4WD	
Interstate Route	US Route	FS High Clearance Route
FS Primary Route	FS Passenger Route	

Check with local Forest Service unit for current travel conditions and restrictions.

KETCHIKAN C-4 NW, AK
2017



NSN 7540-01-603-342-2
USGS 2.5 K 3 4 2
NGA REF NO. 2