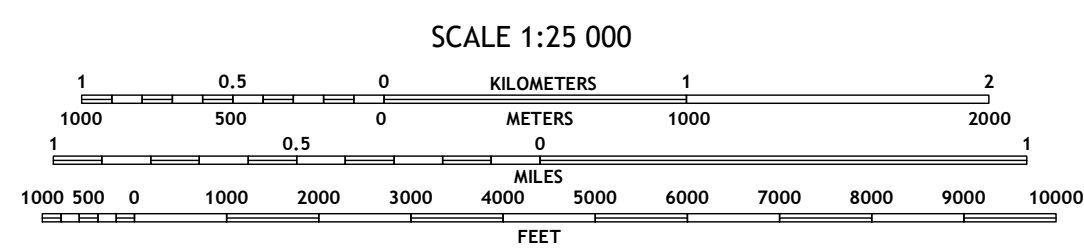
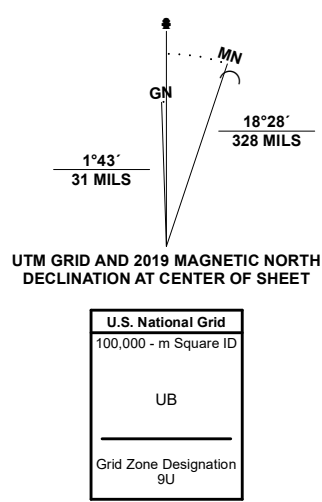


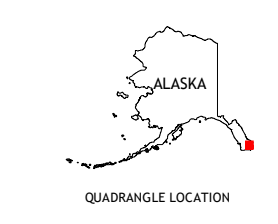
Produced by the United States Geological Survey North American Datum of 1983 (NAD83) World Geodetic System of 1984 (WGS84) Projection and 1 000-meter grid: Universal Transverse Mercator, Zone 9U

This map is not a legal document. Boundaries may be generalized for this map scale. Private lands within government reservations may not be shown. Obtain permission before entering private lands.

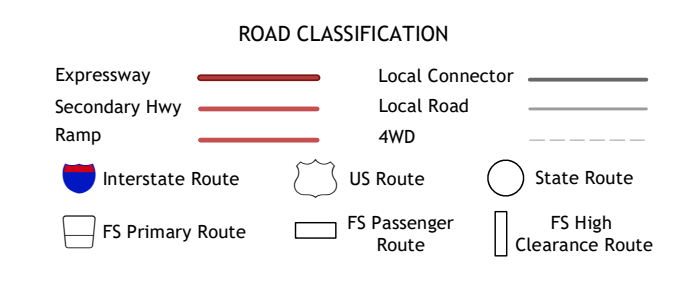
Imagery: SPOT, © October 2015 - September 2018 Roads within US Forest Service Lands: FSTopo Data with limited Forest Service updates, Not Available Names: GNIS, 2001 Hydrography: National Hydrography Dataset, 2004 - 2017 Contours: National Elevation Dataset, 2018 Boundaries: Multiple sources; see metadata file 2017 - 2021 Public Land Survey System: BLM, 2008 Wetlands: FWS National Wetlands Inventory 1979 - 1987



CONTOUR INTERVAL 40 FEET NORTH AMERICAN VERTICAL DATUM OF 1988 This map was produced to conform with the National Geospatial Program US Topo Product Standard.



ADJOINING QUADRANGLES table with 8 quadrangles (1-8) and their corresponding map sheet numbers.



Check with local Forest Service unit for current travel conditions and restrictions.

KETCHIKAN C-4 SE, AK 2021

