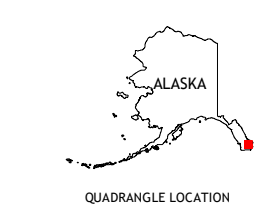
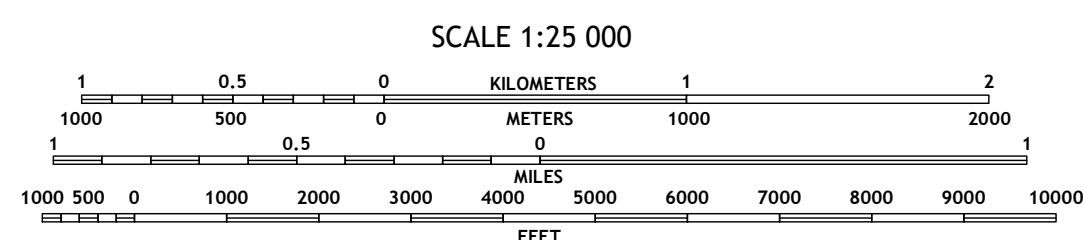
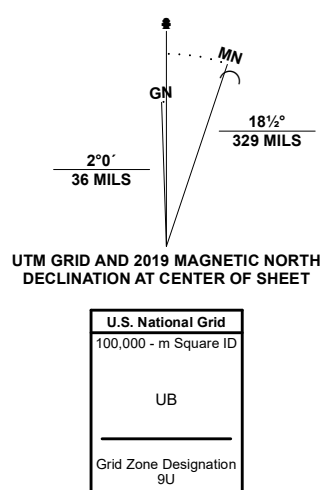


Produced by the United States Geological Survey  
North American Datum of 1983 (NAD83)  
World Geodetic System of 1984 (WGS84). Projection and 1 000-meter grid: Universal Transverse Mercator, Zone 9U

This map is not a legal document. Boundaries may be generalized for this map scale. Private lands within government reservations may not be shown. Obtain permission before entering private lands.

Imagery.....SPOT, © July 2010 - May 2017  
Roads.....Alaska Dept. of Transportation, Not Available  
Roads within US Forest Service Lands.....FSTopo Data with limited Forest Service updates, 2015  
Names.....GNIS, Not Available  
Hydrography.....National Hydrography Dataset, 2004 - 2020  
Contours.....National Elevation Dataset, 2016  
Boundaries.....Multiple sources; see metadata file 2017 - 2021  
Public Land Survey System.....BLM, 2008  
Wetlands.....FWS National Wetlands Inventory 1979 - 1987



|   |   |   |
|---|---|---|
| 1 | 2 | 3 |
| 4 | 5 | 6 |
| 7 | 8 |   |

ADJOINING QUADRANGLES

**ROAD CLASSIFICATION**

|                  |                    |                         |
|------------------|--------------------|-------------------------|
| Expressway       | Local Connector    | State Route             |
| Secondary Hwy    | Local Road         | FS High Clearance Route |
| Ramp             | 4WD                |                         |
| Interstate Route | US Route           |                         |
| FS Primary Route | FS Passenger Route |                         |

Check with local Forest Service unit for current travel conditions and restrictions.

**KETCHIKAN C-5 NE, AK**  
2021

