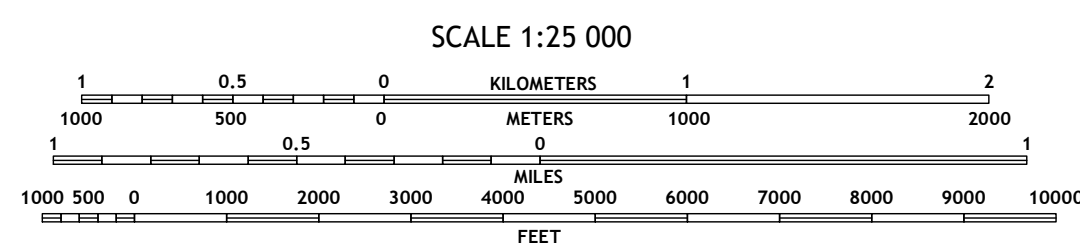
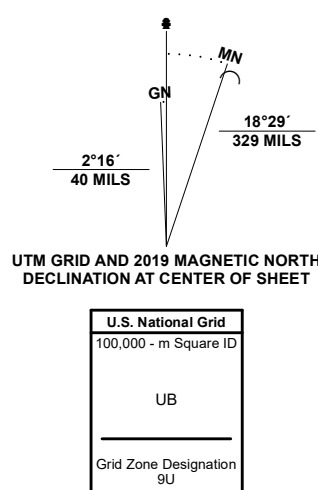


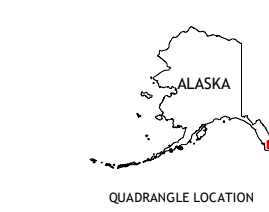
Produced by the United States Geological Survey
North American Datum of 1983 (NAD83)
World Geodetic System of 1984 (WGS84). Projection and
1 000-meter grid: Universal Transverse Mercator, Zone 9U

This map is not a legal document. Boundaries may be generalized for this map scale. Private lands within government reservations may not be shown. Obtain permission before entering private lands.

Imagery.....SPOT, © May 2013 - April 2020
Roads.....Alaska Dept. of Transportation, Not Available
within US Forest Service Lands.....FS Topo Data
Names.....with limited Forest Service updates, 2015
Hydrography.....GNIS, 1981 - 2011
Contours.....National Hydrography Dataset, 2003 - 2020
Boundaries.....National Elevation Dataset, 2016
Public Land Survey System.....Multiple sources; see metadata file 2017 - 2021
Wetlands.....BLM, 2008
.....FWS National Wetlands Inventory 1985 - 1986



CONTOUR INTERVAL 40 FEET
NORTH AMERICAN VERTICAL DATUM OF 1988
This map was produced to conform with the
National Geospatial Program US Topo Product Standard.



1	2	3
4	5	6
7	8	

ADJOINING QUADRANGLES

ROAD CLASSIFICATION

Expressway	Local Connector	State Route
Secondary Hwy	Local Road	US Route
Ramp	4WD	FS Primary Route
Interstate Route	FS Route	FS Passenger Route
FS Primary Route	FS High Clearance Route	

Check with local Forest Service unit for current travel conditions and restrictions.

KETCHIKAN C-6 NE, AK
2021

