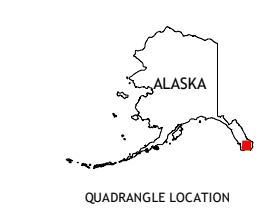
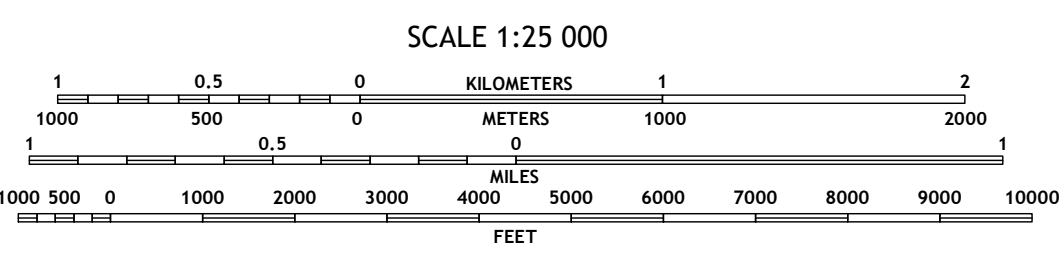
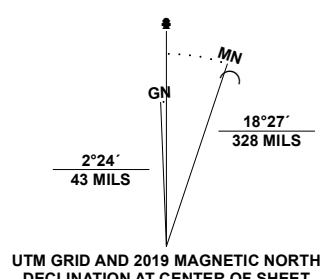


Produced by the United States Geological Survey North American Datum of 1983 (NAD83) World Geodetic System of 1984 (WGS84) Projection and 1 000-meter grid: Universal Transverse Mercator, Zone 9U

This map is not a legal document. Boundaries may be generalized for this map scale. Private lands within government reservations may not be shown. Obtain permission before entering private lands.

Imagery: SPOT, © July 2018 - April 2020 Roads: Alaska Dept. of Transportation, Not Available Names: US Forest Service Lands, FSTopo Data with limited Forest Service updates, Not Available Hydrography: GHS, 1981 - 2021 Contours: National Elevation Dataset, 2016 Boundaries: Multiple sources; see metadata file 2017, 2021 Public Land Survey System: BLM, 2008 Wetlands: FWS National Wetlands Inventory 1985 - 1985



ADJOINING QUADRANGLES

1	2	3
4	5	6
7	8	9

ROAD CLASSIFICATION

Expressway	Local Connector
Secondary Hwy	Local Road
Ramp	4WD
Interstate Route	US Route
FS Primary Route	FS Passenger Route
	FS High Clearance Route
	State Route

Check with local Forest Service unit for current travel conditions and restrictions.

KETCHIKAN C-6 SW, AK 2021

