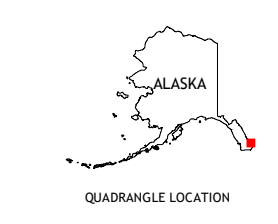
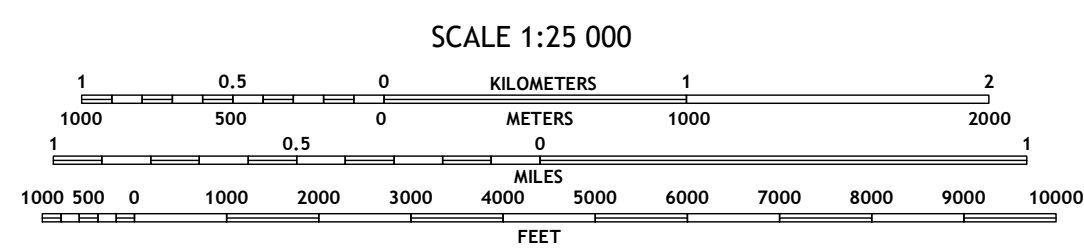
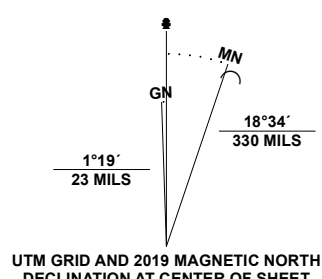


Produced by the United States Geological Survey
North American Datum of 1983 (NAD83)
World Geodetic System of 1984 (WGS84). Projection and
1 000-meter grid: Universal Transverse Mercator, Zone 9U

This map is not a legal document. Boundaries may be
generalized for this map scale. Private lands within government
reservations may not be shown. Obtain permission before
entering private lands.

Imagery.....SPOT, © August 2017 - July 2020
Roads.....Alaska Dept. of Transportation, Not Available
within US Forest Service Lands.....FSTopo Data
with limited Forest Service updates, Not Available
Names.....GNIS, Not Available
Hydrography.....National Hydrography Dataset, 2003 - 2018
Contours.....National Elevation Dataset, 2018
Boundaries.....Multiple sources; see metadata file 2017 - 2021
Public Land Survey System.....BLM, 2008
Wetlands.....FWS National Wetlands Inventory 1979 - 1987



ROAD CLASSIFICATION

Expressway	Local Connector
Secondary Hwy	Local Road
Ramp	4WD
Interstate Route	US Route
FS Primary Route	FS Passenger Route
	FS High Clearance Route

Check with local Forest Service unit
for current travel conditions and restrictions.

1	2	3
4	5	6
7	8	

ADJOINING QUADRANGLES

KETCHIKAN D-2 NW, AK
2021

