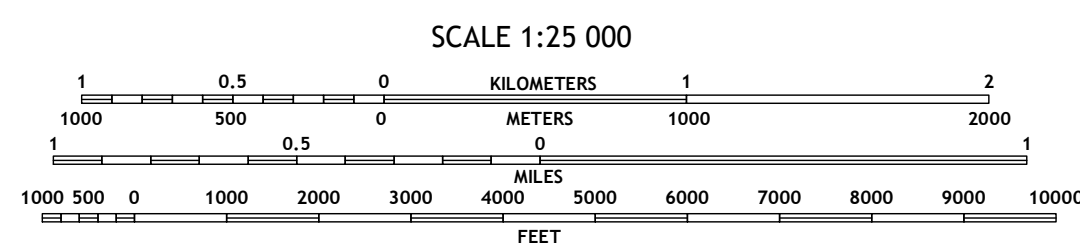
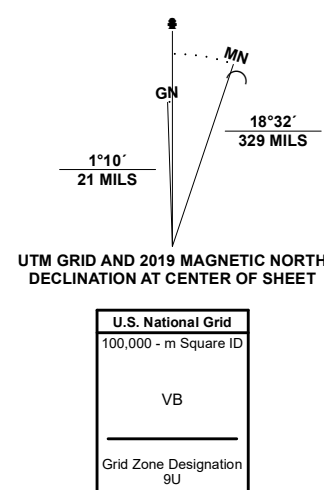


Produced by the United States Geological Survey  
North American Datum of 1983 (NAD83)  
World Geodetic System of 1984 (WGS84). Projection and  
1 000-meter grid: Universal Transverse Mercator, Zone 9U

This map is not a legal document. Boundaries may be  
generalized for this map scale. Private lands within government  
reservations may not be shown. Obtain permission before  
entering private lands.

Imagery.....SPOT, © August 2014 - August 2017  
Roads.....Alaska Dept. of Transportation, Not Available  
Roads within US Forest Service Lands.....FS Topo Data  
with limited Forest Service updates, Not Available  
Names.....GNIS, 2021  
Hydrography.....National Hydrography Dataset, 2003 - 2018  
Contours.....National Elevation Dataset, 2018  
Boundaries.....Multiple sources: see metadata file 2017 - 2021  
Public Land Survey System.....BLM, 2008  
Wetlands.....FWS National Wetlands Inventory 1979 - 1987



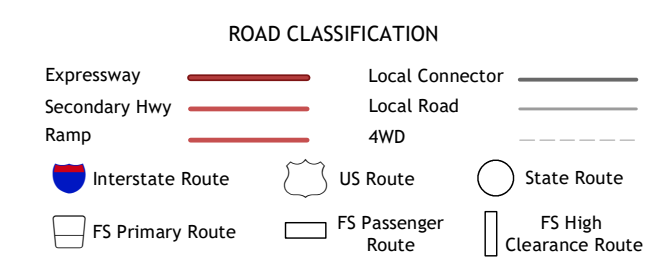
CONTOUR INTERVAL 80 FEET  
NORTH AMERICAN VERTICAL DATUM OF 1988  
This map was produced to conform with the  
National Geospatial Program US Topo Product Standard.



1	2	3
4	5	6
7	8	9

ADJOINING QUADRANGLES

1 Ketchikan D-2 NW  
2 Ketchikan D-2 NE  
3 Ketchikan D-1 NW  
4 Ketchikan D-1 SW  
5 Ketchikan D-1 SE  
6 Ketchikan C-2 NW  
7 Ketchikan C-2 NE  
8 Ketchikan C-1 NW



Check with local Forest Service unit  
for current travel conditions and restrictions.

**KETCHIKAN D-2 SE, AK**  
2021

