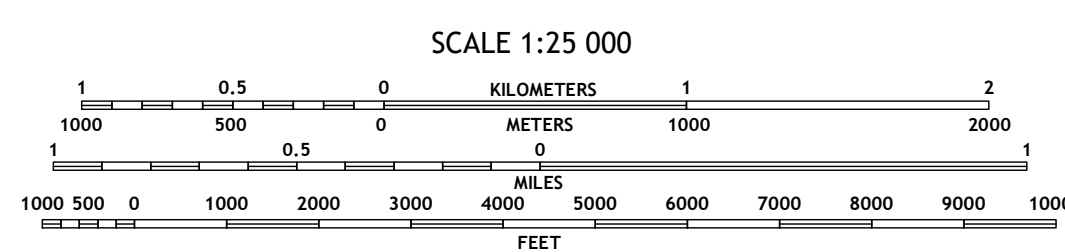
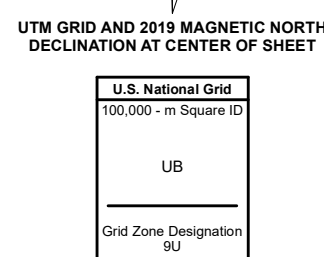
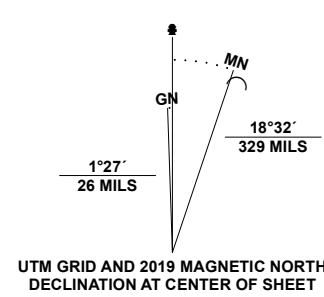


Produced by the United States Geological Survey
North American Datum of 1983 (NAD83)
World Geodetic System of 1984 (WGS84). Projection and
1 000-meter grid: Universal Transverse Mercator, Zone 9U

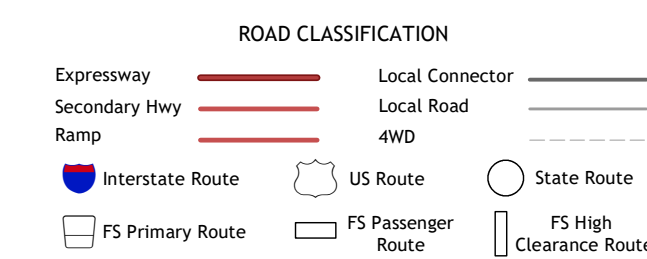
This map is not a legal document. Boundaries may be
generalized for this map scale. Private lands within government
reservations may not be shown. Obtain permission before
entering private lands.

Imagery.....SPOT, © August 2014 - June 2019
Roads.....Alaska Dept. of Transportation, Not Available
Roads within US Forest Service Lands.....FSTopo Data
with limited Forest Service updates, Not Available
Names.....GNIS, 1981
Hydrography.....National Hydrography Dataset, 2003 - 2018
Contours.....National Elevation Dataset, 2018
Boundaries.....Multiple sources: see metadata file 2017 - 2021
Public Land Survey System.....BLM, 2008
Wetlands.....FWS National Wetlands Inventory 1979 - 1987



1	2	3
4	5	6
7	8	

ADJOINING QUADRANGLES
1 Ketchikan D-3 NW
2 Ketchikan D-3 NE
3 Ketchikan D-2 NW
4 Ketchikan D-2 SW
5 Ketchikan D-2 SE
6 Ketchikan C-3 SW
7 Ketchikan C-3 NE
8 Ketchikan C-2 NW



Check with local Forest Service unit
for current travel conditions and restrictions.

KETCHIKAN D-3 SE, AK
2021

