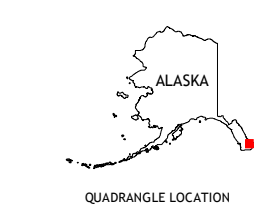
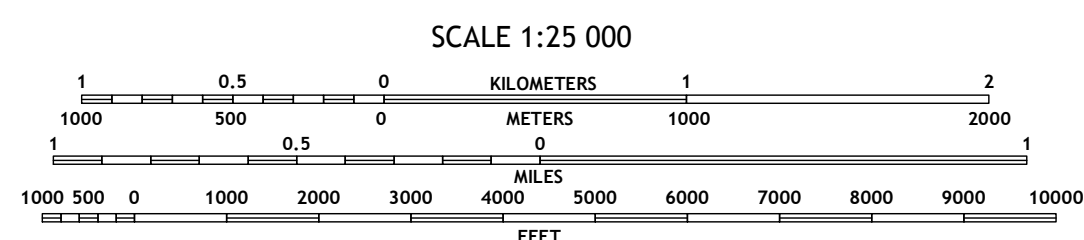
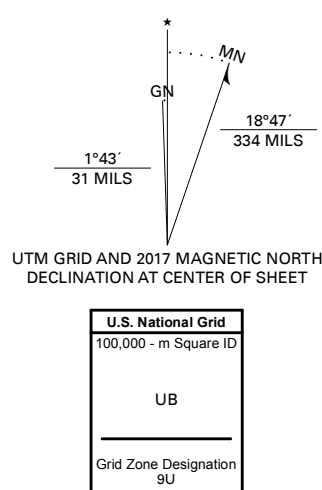


Produced by the United States Geological Survey
North American Datum of 1983 (NAD83)
World Geodetic System of 1984 (WGS84). Projection and
1 000-meter grid: Universal Transverse Mercator, Zone 9U

This map is not a legal document. Boundaries may be
generalized for this map scale. Private lands within government
reservations may not be shown. Obtain permission before
entering private lands.

Imagery.....SPOT, © September 2008
Roads.....Alaska Dept. of Transportation, Not Available
Roads within US Forest Service Lands.....FSTopo Data
Names.....with limited Forest Service updates, Not Available
Contours.....GNIS, 1981 - 2016
Hydrography.....National Hydrography Dataset, 2004 - 2017
Public Land Survey System.....National Elevation Dataset, 2016
Wetlands.....Multiple sources, see metadata file, 2015
Public Land Survey System.....BLM, 2008 - 2017
Wetlands.....FWS National Wetlands Inventory 1979 - 1986



ADJOINING QUADRANGLES

1	2	3
4	5	6
7	8	9

1 Ketchikan D-4 NW
2 Ketchikan D-4 NE
3 Ketchikan D-3 NW
4 Ketchikan D-4 SW
5 Ketchikan D-3 SW
6 Ketchikan C-4 NW
7 Ketchikan C-4 NE
8 Ketchikan C-3 NW

ROAD CLASSIFICATION

Expressway	Local Connector	State Route
Secondary Hwy	Local Road	FS High
Ramp	4WD	Clearance Route
Interstate Route	US Route	FS Passenger Route
FS Primary Route	FS Passenger Route	FS High

Check with local Forest Service unit for current travel conditions and restrictions.

KETCHIKAN D-4 SE, AK
2017

