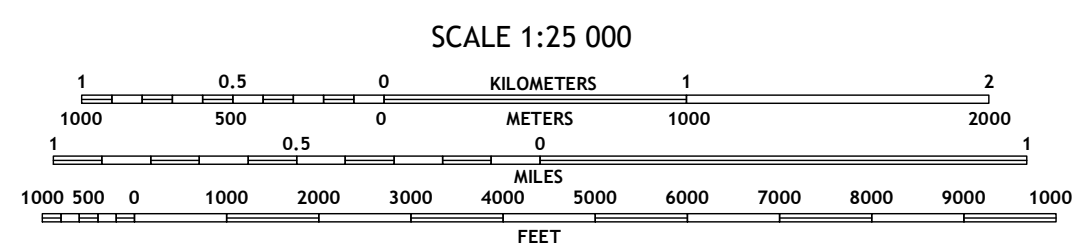

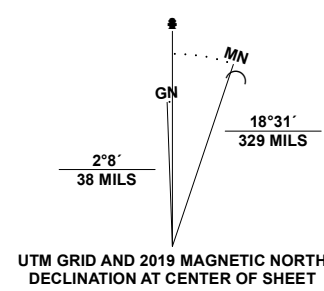




Produced by the United States Geological Survey
North American Datum of 1983 (NAD83)
World Geodetic System of 1984 (WGS84). Projection and
1 000-meter grid: Universal Transverse Mercator, Zone 9U

This map is not a legal document. Boundaries may be
generalized for this map scale. Private lands within government
reservations may not be shown. Obtain permission before
entering private lands.

Imagery.....SPOT, © July 2010 - April 2020
Roads.....Alaska Dept. of Transportation, Not Available
Data within US Forest Service Lands.....FSTopo Data
with limited Forest Service updates, 2015
Hydrography.....National Hydrography Dataset, 2004 - 2020
Contours.....National Elevation Dataset, 2016
Boundaries.....Multiple sources; see metadata file 2017 - 2024
Public Land Survey System.....BLM, 2008
Wetlands.....FWS National Wetlands Inventory 1985 - 1986

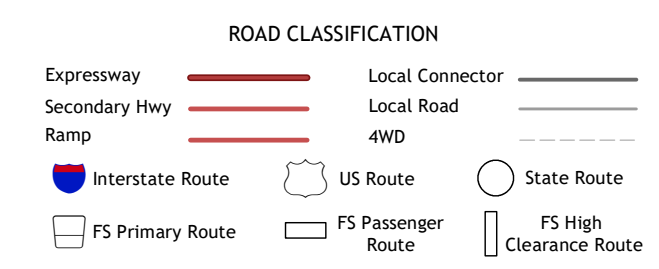


CONTOUR INTERVAL 40 FEET
NORTH AMERICAN VERTICAL DATUM OF 1988
This map was produced to conform with the
National Geospatial Program US Topo Product Standard.



1	2	3
4	5	6
7	8	

ADJOINING QUADRANGLES
1 Ketchikan D-4 NE
2 Ketchikan D-5 NW
3 Ketchikan D-5 SE
4 Ketchikan D-6 SE
5 Ketchikan D-6 NE
6 Ketchikan C-6 SE
7 Ketchikan C-5 NE
8 Ketchikan C-5 NW



Check with local Forest Service unit
for current travel conditions and restrictions.

KETCHIKAN D-5 SW, AK
2021

