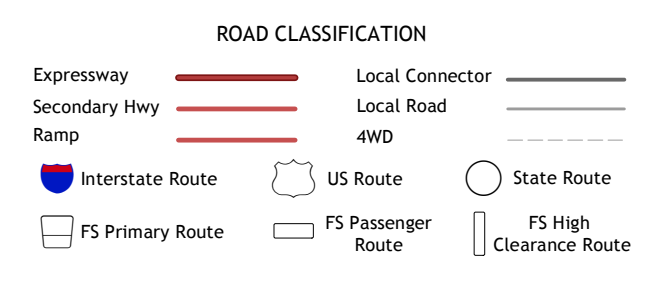
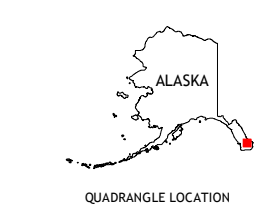
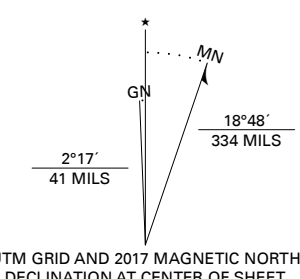


Produced by the United States Geological Survey North American Datum of 1983 (NAD83) World Geodetic System of 1984 (WGS84) Projection and 1 000-meter grid: Universal Transverse Mercator, Zone 9U

This map is not a legal document. Boundaries may be generalized for this map scale. Private lands within government reservations may not be shown. Obtain permission before entering private lands.

Imagery.....SPOT, © September 2008 Roads within US Forest Service Lands.....Alaska Dept. of Transportation, Not Available with limited Forest Service updates, Not Available GNS, 1981 - 2014 Hydrography.....National Hydrography Dataset, 2003 - 2017 Contours.....National Elevation Dataset, 2016 Boundaries.....Multiple sources: see metadata file 2017 Public Land Survey System.....BLM, 2008 - 2017 Wetlands.....FWS National Wetlands Inventory 1985 - 1986



Check with local Forest Service unit for current travel conditions and restrictions.

ADJOINING QUADRANGLES table with 8 cells containing numbers 1-8 and corresponding quadrangle names like Bradfield Canal A-6 SW, Ketchikan D-6 NW, etc.

KETCHIKAN D-6 NE, AK 2017

