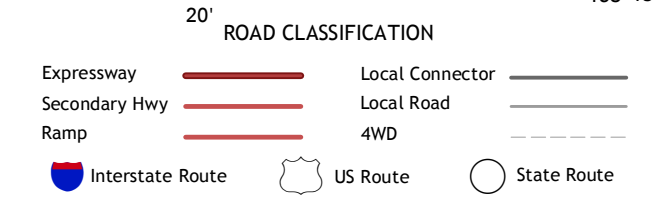
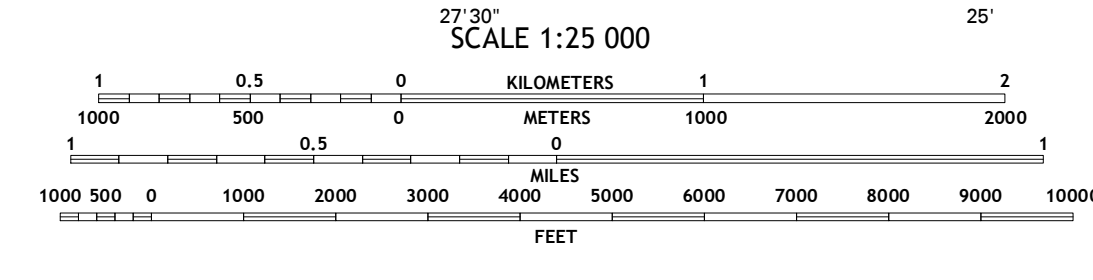
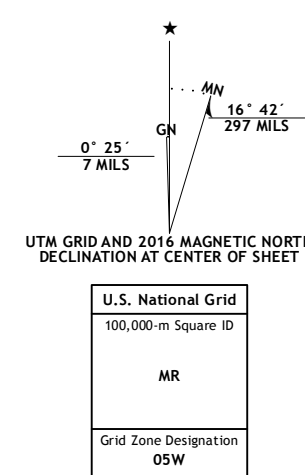


GATES OF THE ARCTIC NATIONAL PARK

NORTH SLOPE BOROUGH YUKON-KOYUKUK CENSUS AREA

NORTH SLOPE BOROUGH YUKON-KOYUKUK CENSUS AREA

Produced by the United States Geological Survey North American Datum of 1983 (NAD83) World Geodetic System of 1984 (WGS84), Projection and 1 000-meter grid: Universal Transverse Mercator, Zone 50W 10 000-foot ticks: Alaska Coordinate System of 1983 (zones 5 and 4) This map is not a legal document. Boundaries may be generalized for this map scale. Private lands within government reservations may not be shown. Obtain permission before entering private lands. Imagery.....SPOT, 2009 - 2015 Roads.....Alaska Dept. of Transportation, 2014 Names.....GNIS, 2016 Hydrography.....National Hydrography Dataset, 2010 Contours.....National Elevation Dataset, 2015 Boundaries.....Multiple sources; see metadata file, 1950 - 2016 Public Land Survey System.....BLM, 2006 - 2008 Wetlands.....FWS National Wetlands Inventory 1977 - 2014



ADJOINING QUADRANGLES

1	2	3
4	5	6
7	8	9

1 KILLIK RIVER (A-2) NE
2 KILLIK RIVER (A-1) NW
3 KILLIK RIVER (A-1) NE
4 KILLIK RIVER (A-2) SE
5 KILLIK RIVER (A-1) SE
6 SURVEY PASS (D-2) NE and (D-2) NW
7 SURVEY PASS (D-1) NE and (D-1) NW
8 SURVEY PASS (D-1) NW and (D-1) NE

CONTOUR INTERVAL 40 FEET NORTH AMERICAN VERTICAL DATUM OF 1988 This map was produced to conform with the National Geospatial Program US Topo Product Standard, 2011. A metadata file associated with this product is draft version 0.6.18

