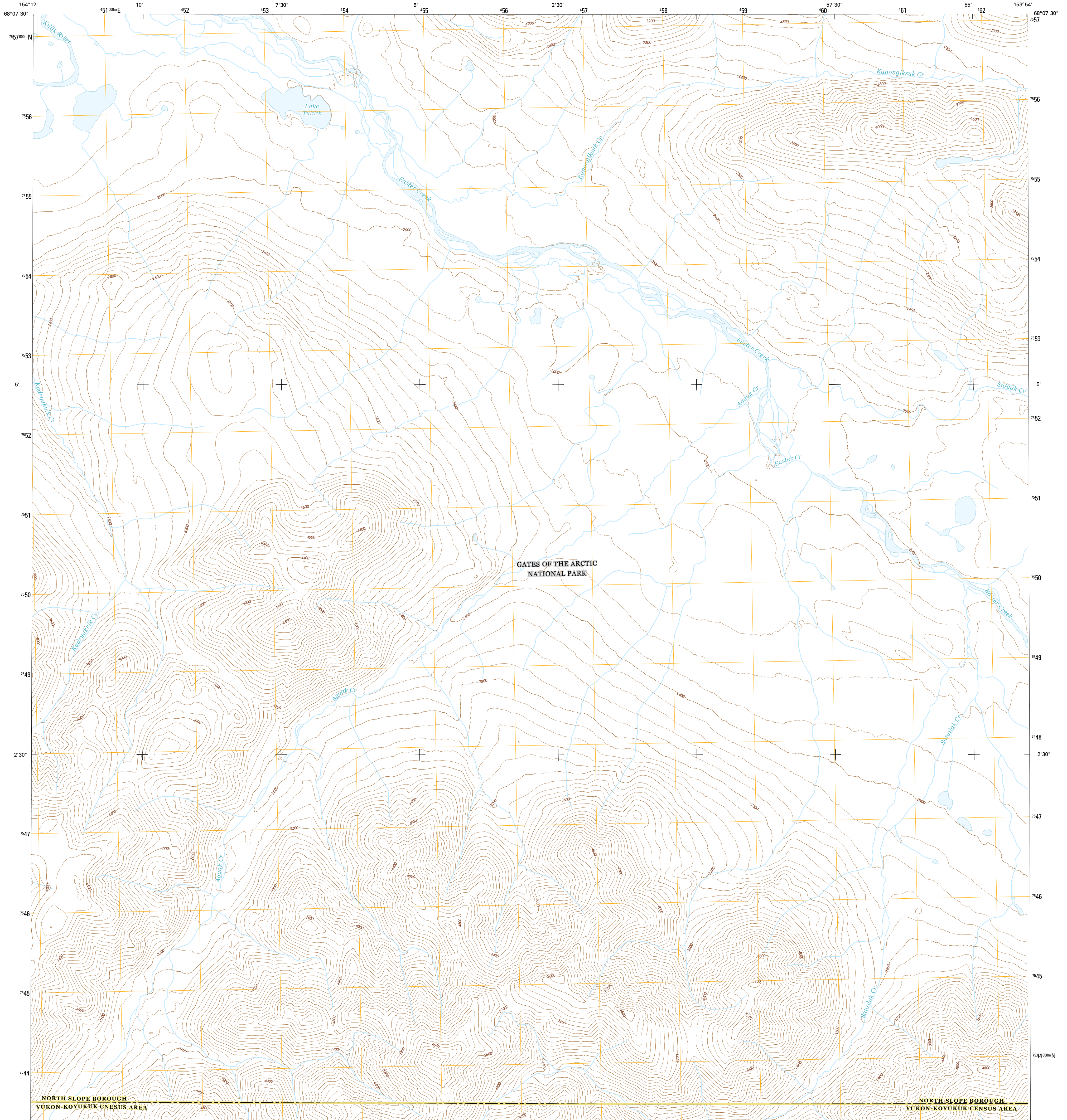




U.S. DEPARTMENT OF THE INTERIOR
U.S. GEOLOGICAL SURVEY



KILLIK RIVER A-2 SW QUADRANGLE
ALASKA
7.5-MINUTE SERIES

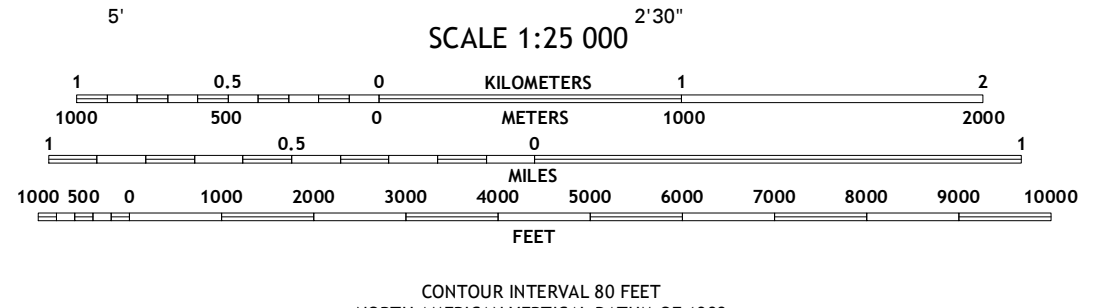
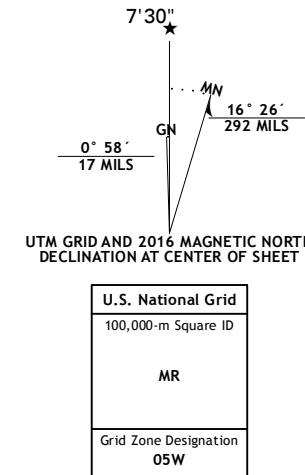


GATES OF THE ARCTIC
NATIONAL PARK

NORTH SLOPE BOROUGH
YUKON-KOYUKUK CENSUS AREA

NORTH SLOPE BOROUGH
YUKON-KOYUKUK CENSUS AREA

Produced by the United States Geological Survey
North American Datum of 1983 (NAD83)
World Geodetic System of 1984 (WGS84), Projection and
1 000-meter grid: Universal Transverse Mercator, Zone 50W
10 000-foot ticks: Alaska Coordinate System of 1983 (zones 5
and 4)
This map is not a legal document. Boundaries may be
generalized for this map scale. Private lands within government
reservations may not be shown. Obtain permission before
entering private lands.
Imagery.....SPOT, 2009 - 2015
Roads.....Alaska Dept. of Transportation, 2014
Names.....GNIS, 2016
Hydrography.....National Hydrography Dataset, 2013
Contours.....National Elevation Dataset, 2015
Boundaries.....Multiple sources; see metadata file, 1950 - 2016
Public Land Survey System.....BLM, 2006 - 2008
Wetlands.....FWS National Wetlands Inventory 1977 - 2014



1	2	3
4	5	6
7	8	

1 Killik River (A-3) NE
2 Killik River (A-2) NW
3 Killik River (A-2) NE
4 Killik River (A-3) SE
5 Killik River (A-2) SE
6 Survey Pass (D-3) NW
7 and (D-3) NE-2) NW
8 Survey Pass (D-2) NE
and (D-2) NW

ROAD CLASSIFICATION	
Expressway	Local Connector
Secondary Hwy	Local Road
Ramp	4WD
Interstate Route	US Route
	State Route

CONTOUR INTERVAL 80 FEET
NORTH AMERICAN VERTICAL DATUM OF 1988
This map was produced to conform with the
National Geospatial Program US Topo Product Standard, 2011.
A metadata file associated with this product is draft version 0.6.18

KILLIK RIVER A-2 SW, AK
2016

