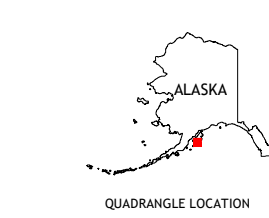
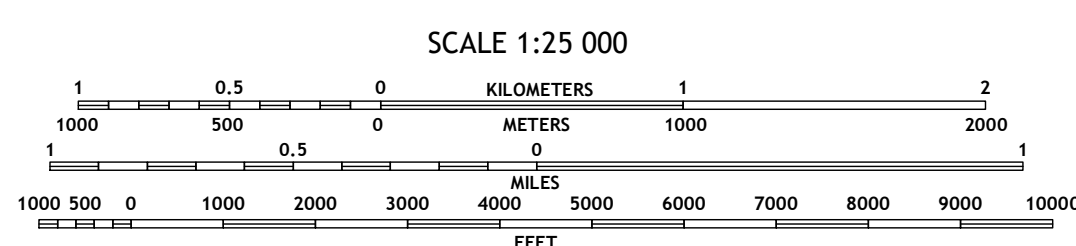
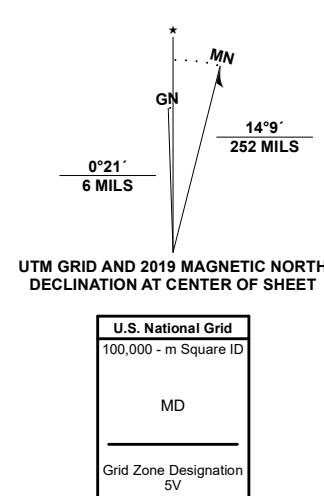


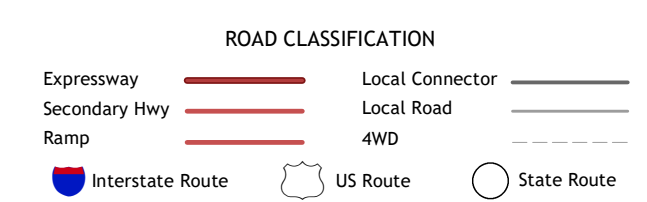
Produced by the United States Geological Survey

North American Datum of 1983 (NAD83)
World Geodetic System of 1984 (WGS84). Projection and
1 000-meter grid/Universal Transverse Mercator, Zone 5V
This map is not a legal document. Boundaries may be
generalized for this map scale. Private lands within government
reservations may not be shown. Obtain permission before
entering private lands.
Imagery.....SPOT, © October 2018 - April 2020
Roads.....Alaska Dept. of Transportation, Not Available
Names.....GNS, 1981 - 2009
Hydrography.....National Hydrography Dataset, 2004 - 2018
Contours.....National Elevation Dataset, 2021
Boundaries.....Multiple sources; see metadata file 2012 - 2021
Public Land Survey System.....BLM, 2008
Wetlands.....FWS National Wetlands Inventory 1979



1	2	3
4	5	6
7	8	

ADJOINING QUADRANGLES



- 1 Kodiak A-5 NW
- 2 Kodiak A-5 NE
- 3 Kodiak A-4 NW
- 4 Kodiak A-5 SW
- 5 Kodiak A-4 SW
- 6 Kaguyak D-5 NW
- 7 Kaguyak D-5 NE
- 8 Kodiak A-4 OE 5 NW

