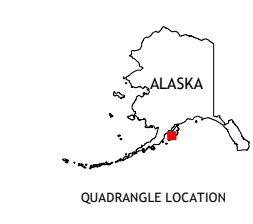
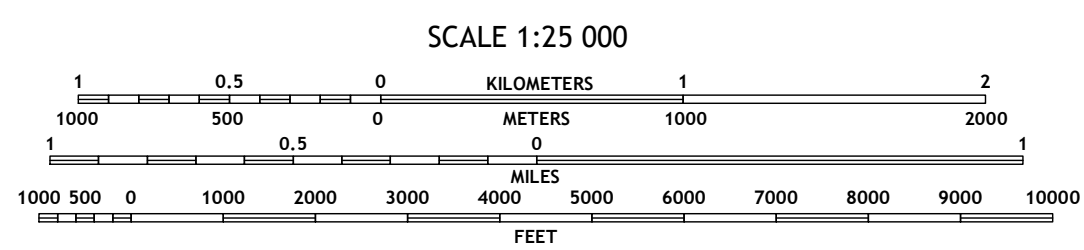
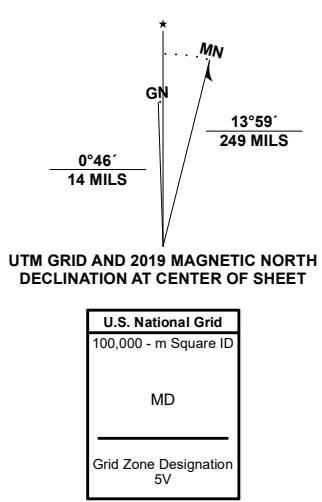


Produced by the United States Geological Survey
 North American Datum of 1983 (NAD83)
 World Geodetic System of 1984 (WGS84) - Projection and
 1 000-meter grid/Universal Transverse Mercator, Zone 5V
 This map is not a legal document. Boundaries may be
 generalized for this map scale. Private lands within government
 reservations may not be shown. Obtain permission before
 entering private lands.

Imagery.....SPOT, © August 2016 - July 2020
 Roads.....Alaska Dept. of Transportation, Not Available
 Names.....GNIS, 2000
 Hydrography.....National Hydrography Dataset, 2004 - 2015
 Contours.....National Elevation Dataset, 2021
 Boundaries.....Multiple sources; see metadata file 2013 - 2021
 Public Land Survey System.....BLM, 2008
 Wetlands.....FWS National Wetlands Inventory 1979 - 2011



ADJOINING QUADRANGLES

1	2	3
4	5	6
7	8	

ROAD CLASSIFICATION

Expressway	Local Connector
Secondary Hwy	Local Road
Ramp	4WD
Interstate Route	US Route
	State Route

