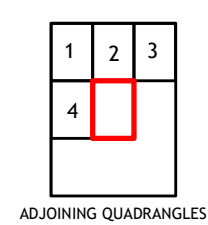
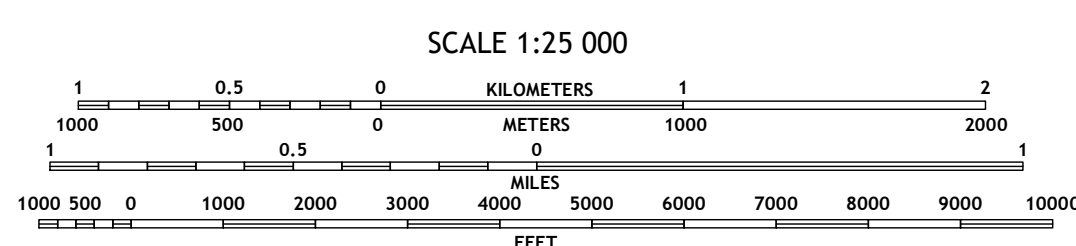

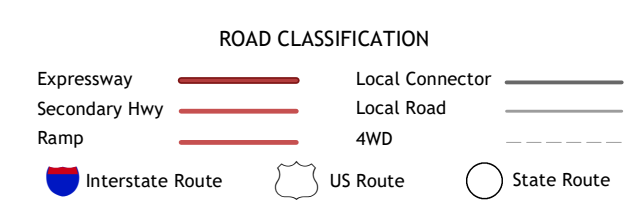


Produced by the United States Geological Survey
 North American Datum of 1983 (NAD83)
 World Geodetic System of 1984 (WGS84) - Projection and
 1 000-meter grid/Universal Transverse Mercator, Zone 5V
 This map is not a legal document. Boundaries may be
 generalized for this map scale. Private lands within government
 reservations may not be shown. Obtain permission before
 entering private lands.
 Imagery.....SPOT, © July 2017 - June 2020
 Roads.....Alaska Dept. of Transportation, Not Available
 Names.....GNIS, Not Available
 Hydrography.....National Hydrography Dataset, 2004 - 2018
 Contours.....National Elevation Dataset, 2021
 Boundaries.....Multiple sources; see metadata file 2019 - 2021
 Public Land Survey System.....BLM, 2008
 Wetlands.....FWS National Wetlands Inventory 1978 - 1979



1 Kodiak B-3 NE
 2 Kodiak B-2 NW
 3 Kodiak B-2 NE
 4 Kodiak B-3 SE



CONTOUR INTERVAL 40 FEET
 NORTH AMERICAN VERTICAL DATUM OF 1988
 This map was produced to conform with the
 National Geospatial Program US Topo Product Standard.

