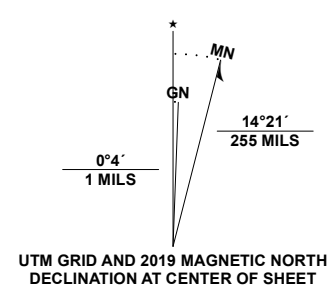


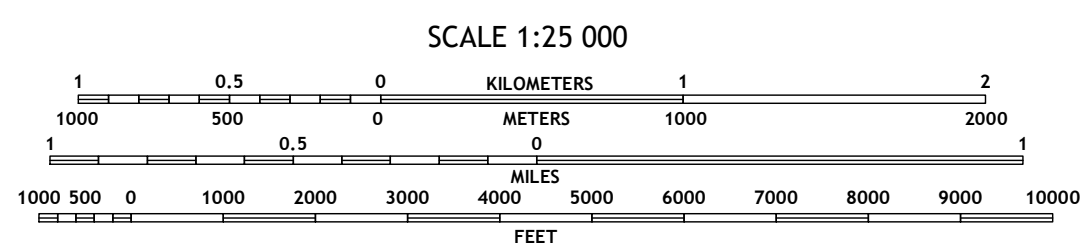

Produced by the United States Geological Survey

North American Datum of 1983 (NAD83)
World Geodetic System of 1984 (WGS84) - Projection and
1 000-meter grid/Universal Transverse Mercator, Zone 5V
This map is not a legal document. Boundaries may be
generalized for this map scale. Private lands within government
reservations may not be shown. Obtain permission before
entering private lands.

Imagery.....SPOT, © June 2019 - June 2020
Roads.....Alaska Dept. of Transportation, Not Available
Names.....GNS, 1961 - 2009
Hydrography.....National Hydrography Dataset, 2004 - 2018
Contours.....National Elevation Dataset, 2021
Boundaries.....Multiple sources; see metadata file 2012 - 2021
Public Land Survey System.....BLM, 2008
Wetlands.....FWS National Wetlands Inventory 1978 - 1979



UTM GRID AND 2019 MAGNETIC NORTH
DECLINATION AT CENTER OF SHEET



CONTOUR INTERVAL 40 FEET
NORTH AMERICAN VERTICAL DATUM OF 1988
This map was produced to conform with the
National Geospatial Program US Topo Product Standard.



QUADRANGLE LOCATION

| | | |
|---|---|---|
| 1 | 2 | 3 |
| 4 | 5 | 6 |
| 7 | 8 | 9 |

ADJOINING QUADRANGLES

1 Kodiak B-4 NE
2 Kodiak B-3 NW
3 Kodiak B-3 NE
4 Kodiak B-4 SE
5 Kodiak B-3 SE
6 Kodiak A-4 NE
7 Kodiak A-3 NW

| ROAD CLASSIFICATION | |
|---------------------|-----------------|
| Expressway | Local Connector |
| Secondary Hwy | Local Road |
| Ramp | 4WD |
| Interstate Route | US Route |
| | State Route |



NSN 7540-01-000-1000
NGA REF NO. U.S.G.S. K.334283