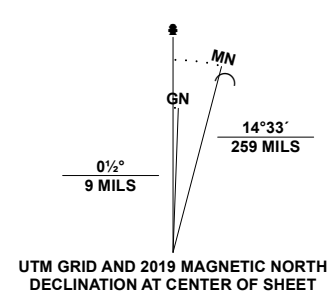


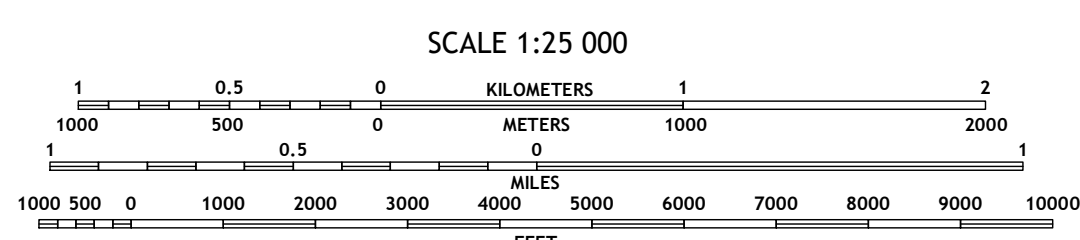

**Produced by the United States Geological Survey**

North American Datum of 1983 (NAD83)  
World Geodetic System of 1984 (WGS84). Projection and  
1 000-meter grid/Universal Transverse Mercator, Zone 5V  
This map is not a legal document. Boundaries may be  
generalized for this map scale. Private lands within government  
reservations may not be shown. Obtain permission before  
entering private lands.

Imagery.....SPOT, © June 2020 - June 2020  
Roads.....Alaska Dept. of Transportation, 2018  
Names.....GNS, 1961 - 2020  
Hydrography.....National Hydrography Dataset, 2004 - 2018  
Contours.....National Elevation Dataset, 2021  
Boundaries.....Multiple sources; see metadata file 2012 - 2021  
Public Land Survey System.....BLM, 2008  
Wetlands.....FWS National Wetlands Inventory 1978 - 1983



UTM GRID AND 2019 MAGNETIC NORTH  
DECLINATION AT CENTER OF SHEET



CONTOUR INTERVAL 40 FEET  
NORTH AMERICAN VERTICAL DATUM OF 1988  
This map was produced to conform with the  
National Geospatial Program US Topo Product Standard.



QUADRANGLE LOCATION

1	2	3
4	5	6
7	8	

ADJOINING QUADRANGLES

- 1 Kodiak C-2 NW
- 2 Kodiak C-2 NE
- 3 Kodiak C-1 NW
- 4 Kodiak C-1 SW
- 5 Kodiak C-1 SE
- 6 Kodiak B-2 NW
- 7 Kodiak B-2 NE
- 8 Kodiak B-1 NW

**ROAD CLASSIFICATION**

	Expressway		Local Connector
	Secondary Hwy		Local Road
	Ramp		4WD
	Interstate Route		US Route
			State Route

