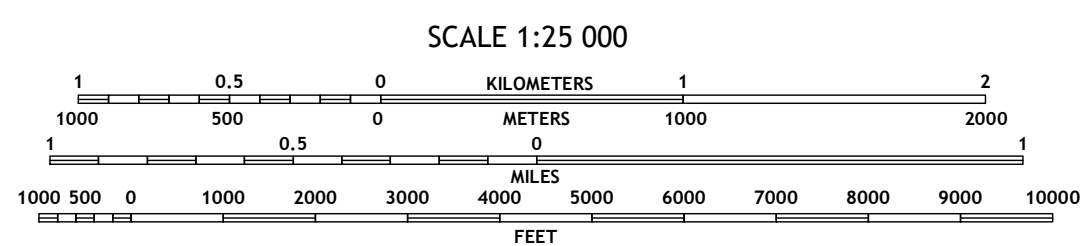
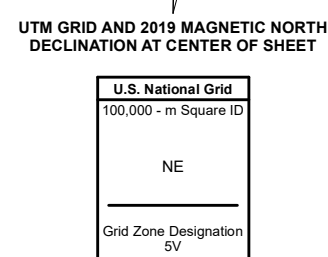
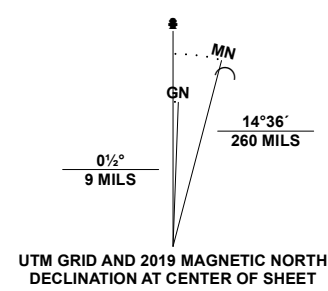


Produced by the United States Geological Survey

North American Datum of 1983 (NAD83)
World Geodetic System of 1984 (WGS84). Projection and
1 000-meter grid/Universal Transverse Mercator, Zone 5V
This map is not a legal document. Boundaries may be
generalized for this map scale. Private lands within government
reservations may not be shown. Obtain permission before
entering private lands.

Imagery.....SPOT, © June 2020 - June 2020
Roads.....Alaska Dept. of Transportation, 2018
Names.....GNIS, 1981 - 2021
Hydrography.....National Hydrography Dataset, 2004 - 2018
Contours.....National Elevation Dataset, 2021
Boundaries.....Multiple sources; see metadata file 2012 - 2021
Public Land Survey System.....BLM, 2008
Wetlands.....FWS National Wetlands Inventory 1978 - 1982



CONTOUR INTERVAL 20 FEET
NORTH AMERICAN VERTICAL DATUM OF 1988
This map was produced to conform with the
National Geospatial Program US Topo Product Standard.



ADJOINING QUADRANGLES

1	2	3
4	5	6
7	8	9

- 1 Afognak A-2 SW
- 2 Afognak A-2 SE
- 3 Afognak A-1 SW
- 4 Kodiak D-2 NW
- 5 Kodiak D-1 NW
- 6 Kodiak D-2 SW
- 7 Kodiak D-2 SE
- 8 Kodiak D-1 SW

