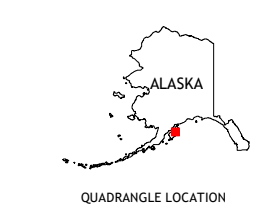
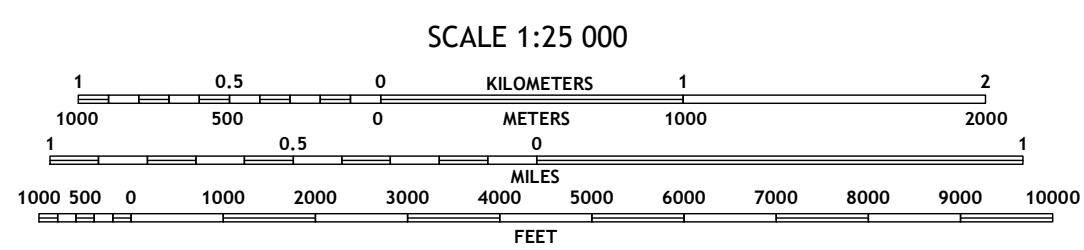
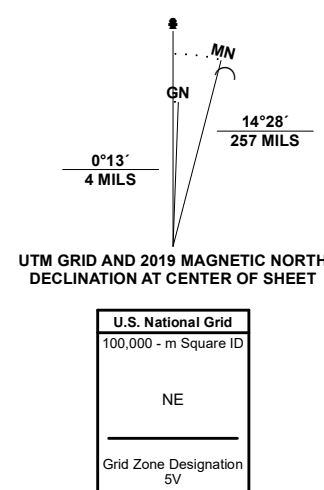


Produced by the United States Geological Survey

North American Datum of 1983 (NAD83)
World Geodetic System of 1984 (WGS84). Projection and
1 000-meter grid/Universal Transverse Mercator, Zone 5V
This map is not a legal document. Boundaries may be
generalized for this map scale. Private lands within government
reservations may not be shown. Obtain permission before
entering private lands.
Imagery.....SPOT, © June 2020 - June 2020
Roads.....Alaska Dept. of Transportation, Not Available
Names.....GNS, 2000 - 2021
Hydrography.....National Hydrography Dataset, 2004 - 2018
Contours.....National Elevation Dataset, 2021
Boundaries.....Multiple sources; see metadata file 2012 - 2021
Public Land Survey System.....BLM, 2008
Wetlands.....FWS National Wetlands Inventory 1978 - 1982



1	2	3
4	5	6
7	8	

ADJOINING QUADRANGLES

- ROAD CLASSIFICATION**
- Expressway
 - Secondary Hwy
 - Ramp
 - Local Connector
 - Local Road
 - 4WD
 - US Route
 - State Route

- 1 Kodiak D-3 NW
- 2 Kodiak D-3 NE
- 3 Kodiak D-2 NE
- 4 Kodiak D-3 SW
- 5 Kodiak D-2 SW
- 6 Kodiak C-3 NW
- 7 Kodiak C-3 NE
- 8 Kodiak C-2 NW

