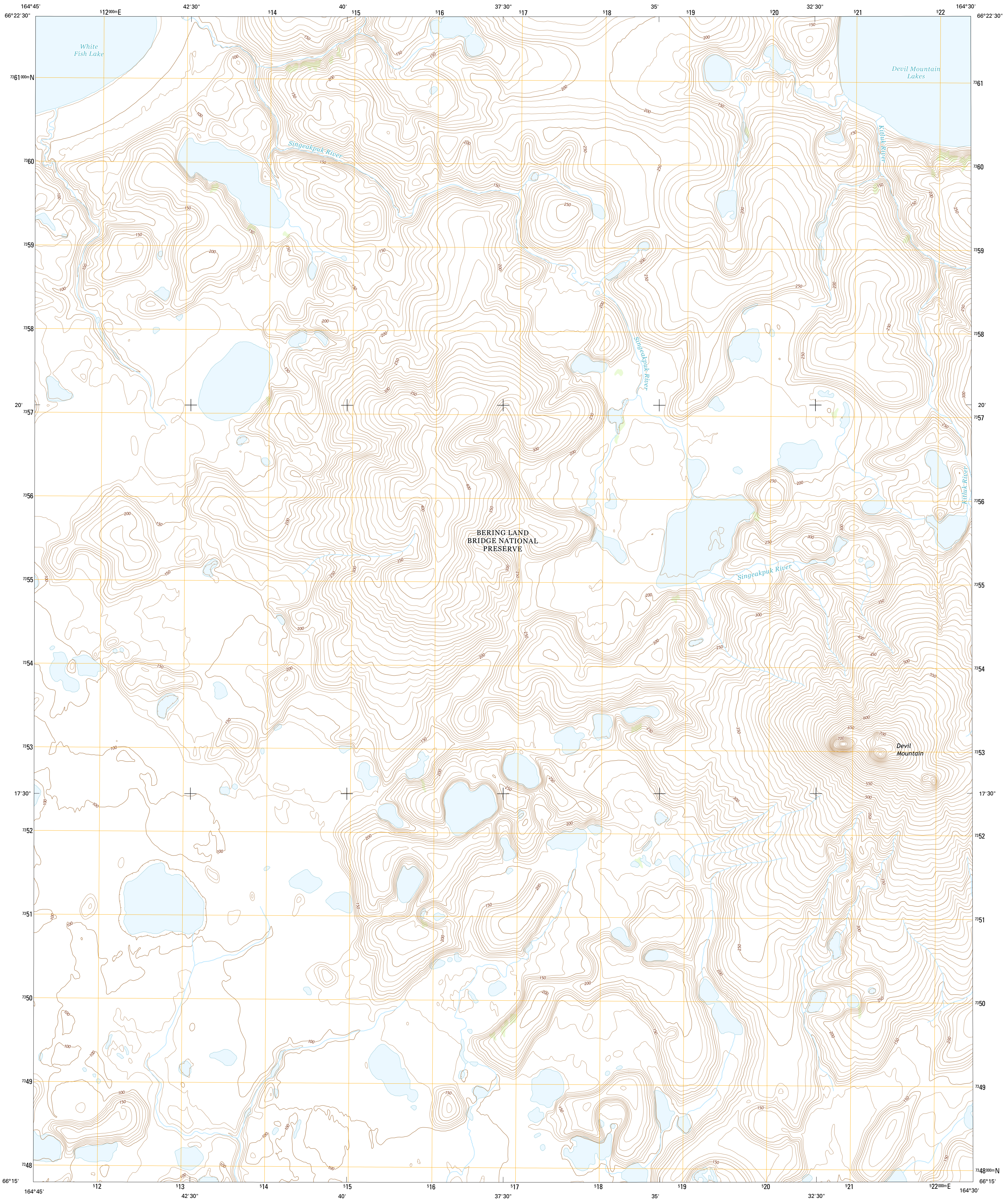




U.S. DEPARTMENT OF THE INTERIOR
U.S. GEOLOGICAL SURVEY



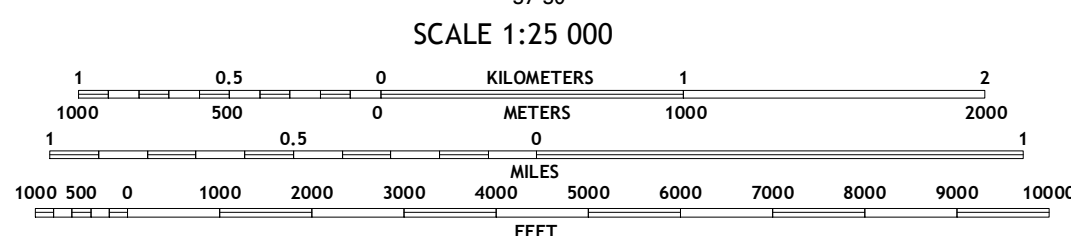
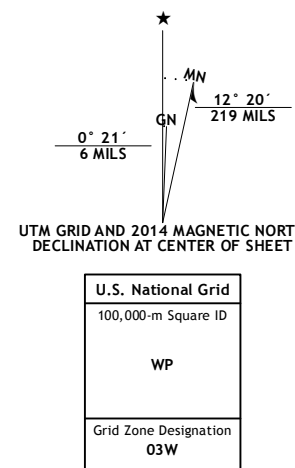
KOTZEBUE B-6 SE QUADRANGLE
ALASKA
7.5-MINUTE SERIES



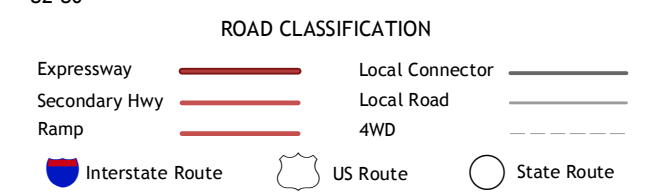
Produced by the United States Geological Survey
North American Datum of 1983 (NAD83)
World Geodetic System of 1984 (WGS84). Projection and
1 000-meter grid: Universal Transverse Mercator, Zone 03W

This map is not a legal document. Boundaries may be generalized for this map scale. Private lands within government reservations may not be shown. Obtain permission before entering private lands

Imagery.....SPOT, ©2009
Names.....Alaska Dept. of Transportation, 2013
Hydrography.....GNIS, 2013
Contours.....National Hydrography Dataset, 2009
Boundaries.....National Elevation Dataset, 2013
Public Land Survey System.....Multiple sources; see metadata file, 1950 - 2012
BLM, 2006 - 2008



QUADRANGLE LOCATION



1	2	3
4	5	6
7	8	

ADJOINING QUADRANGLES

KOTZEBUE B-6 SE, AK
2014

