
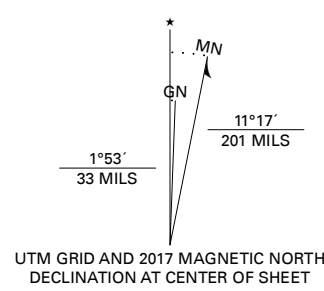




Produced by the United States Geological Survey

North American Datum of 1983 (NAD83)
World Geodetic System of 1984 (WGS84). Projection and
1 000-meter grid/Universal Transverse Mercator, Zone 3V
This map is not a legal document. Boundaries may be
generalized for this map scale. Private lands within government
reservations may not be shown. Obtain permission before
entering private lands.

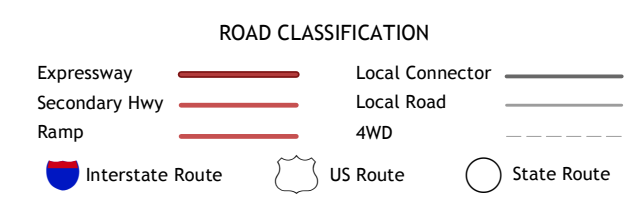
Imagery.....SPOT, © August 2009
Roads.....Alaska Dept. of Transportation, Not Available
Names.....GNIS, Not Available
Hydrography.....National Hydrography Dataset, 2002 - 2017
Contours.....National Elevation Dataset, 2017
Boundaries.....Multiple sources; see metadata file 2015
Public Land Survey System.....BLM, 2008
Wetlands.....FWS National Wetlands Inventory 1980



1	2	3
4	5	6
7	8	

ADJOINING QUADRANGLES

- 1 Kwiguk B-3 NE
- 2 Kwiguk B-2 NW
- 3 Kwiguk B-2 NE
- 4 Kwiguk B-3 SE
- 5 Kwiguk B-2 SE
- 6 Kwiguk A-3 NE
- 7 Kwiguk A-2 NW
- 8 Kwiguk A-2 NE



KWIGUK B-2 SW, AK

2018

