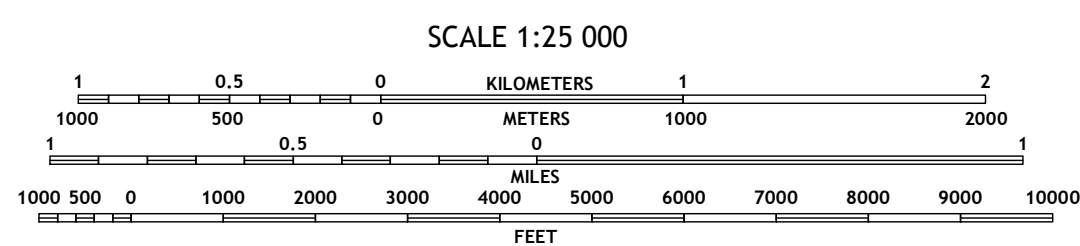
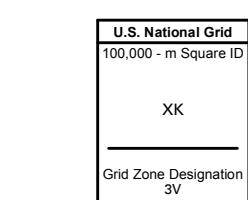
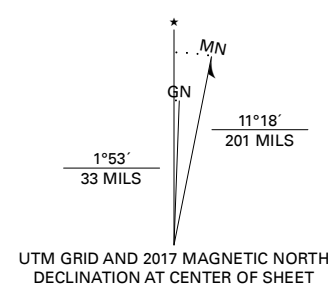




Produced by the United States Geological Survey

North American Datum of 1983 (NAD83)
World Geodetic System of 1984 (WGS84). Projection and
1 000-meter grid/Universal Transverse Mercator, Zone 3V
This map is not a legal document. Boundaries may be
generalized for this map scale. Private lands within government
reservations may not be shown. Obtain permission before
entering private lands.

Imagery.....SPOT, © August 2009
Roads.....Alaska Dept. of Transportation, Not Available
Names.....GNIS, Not Available
Hydrography.....National Hydrography Dataset, 2002 - 2015
Contours.....National Elevation Dataset, 2017
Boundaries.....Multiple sources; see metadata file 2015
Public Land Survey System.....BLM, 2008
Wetlands.....FWS National Wetlands Inventory 1980



CONTOUR INTERVAL 10 FEET
NORTH AMERICAN VERTICAL DATUM OF 1988
This map was produced to conform with the
National Geospatial Program US Topo Product Standard, 2011.
A metadata file associated with this product is draft version 0.6.17



QUADRANGLE LOCATION

1	2	3
4	5	6
7	8	

ADJOINING QUADRANGLES

- 1 Kwiguk C-3 NE
- 2 Kwiguk C-2 NW
- 3 Kwiguk C-2 NE
- 4 Kwiguk C-3 SE
- 5 Kwiguk C-2 SE
- 6 Kwiguk B-3 NE
- 7 Kwiguk B-2 NW
- 8 Kwiguk B-2 NE

ROAD CLASSIFICATION

Expressway	Local Connector
Secondary Hwy	Local Road
Ramp	4WD
Interstate Route	US Route
	State Route

KWIGUK C-2 SW, AK

2018



NSN 7164-301-8345-6
NGA REF. NO. J USGS X 2 5 K 3 4 4 5 6 5