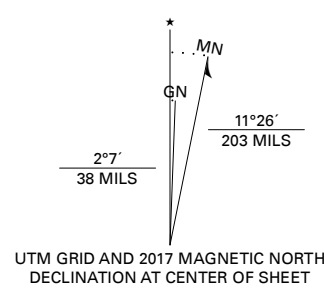


Produced by the United States Geological Survey

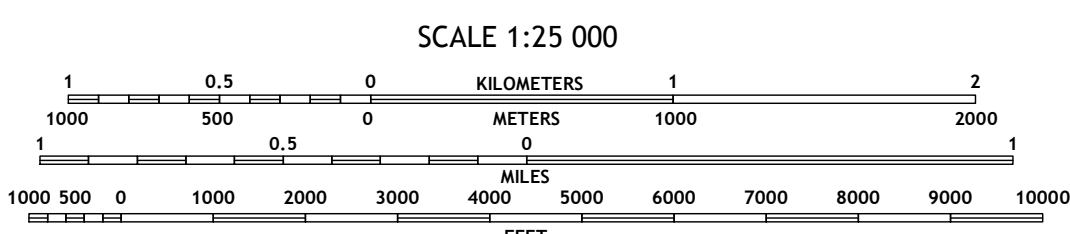

North American Datum of 1983 (NAD83) World Geodetic System of 1984 (WGS84) Projection and 1 000-meter grid/Universal Transverse Mercator, Zone 3V

This map is not a legal document. Boundaries may be generalized for this map scale. Private lands within government reservations may not be shown. Obtain permission before entering private lands.

Imagery: SPOT, August 2009; Roads: Alaska Dept. of Transportation, Not Available; Names: GNS, Not Available; Hydrography: National Hydrography Dataset, 2001 - 2015; Contours: National Elevation Dataset, 2010; Boundaries: Multiple sources; see metadata file; Public Land Survey System: BLM, 2008; Wetlands: FWS National Wetlands Inventory, 1980



UTM GRID AND 2017 MAGNETIC NORTH DECLINATION AT CENTER OF SHEET



CONTOUR INTERVAL 20 FEET NORTH AMERICAN VERTICAL DATUM OF 1988

This map was produced to conform with the National Geospatial Program US Topo Product Standard, 2011. A metadata file associated with this product is draft version 0.6.17

Table of adjoining quadrangles: 1 Saint Michael A-2 SW, 2 Saint Michael A-2 SE, 3 Saint Michael A-1 SW, 4 Kwiguk D-2 NW, 5 Kwiguk D-2 NE, 6 Kwiguk D-2 SW, 7 Kwiguk D-2 SE, 8 Kwiguk D-1 SW

ROAD CLASSIFICATION table with symbols for Expressway, Secondary Hwy, Ramp, Interstate Route, Local Connector, Local Road, 4WD, US Route, and State Route.

