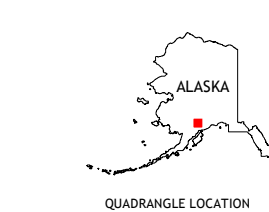
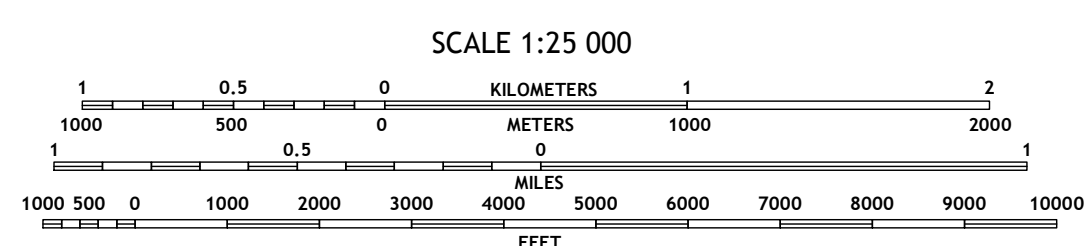
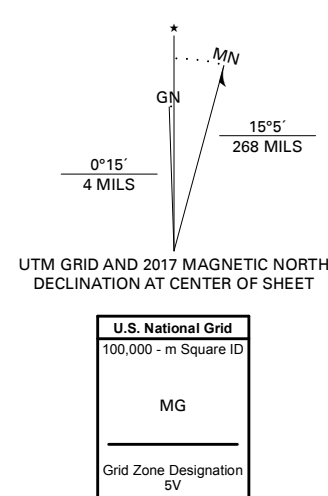


Produced by the United States Geological Survey

North American Datum of 1983 (NAD83)
World Geodetic System of 1984 (WGS84). Projection and
1 000-meter grid/Universal Transverse Mercator, Zone 5V
This map is not a legal document. Boundaries may be
generalized for this map scale. Private lands within government
reservations may not be shown. Obtain permission before
entering private lands.

Imagery.....SPOT, © July 2011
Roads.....Alaska Dept. of Transportation, Not Available
Names.....GNIS, Not Available
Hydrography.....National Hydrography Dataset, 2001 - 2018
Contours.....National Elevation Dataset, 2018
Boundaries.....Multiple sources; see metadata file 2016
Public Land Survey System.....BLM, 2008
Wetlands.....FWS National Wetlands Inventory 1978 - 1982



1	2	3
4	5	6
7	8	

ADJOINING QUADRANGLES

- 1 Lake Clark B-2 SE
- 2 Lake Clark B-1 SW
- 3 Lake Clark B-1 SE
- 4 Lake Clark A-2 NE
- 5 Lake Clark A-1 NE
- 6 Lake Clark A-2 SE
- 7 Lake Clark A-1 SW
- 8 Lake Clark A-1 SE

