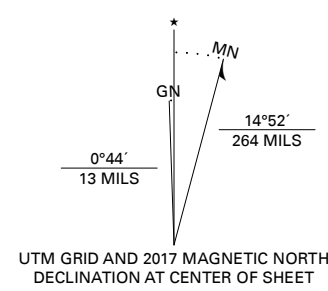


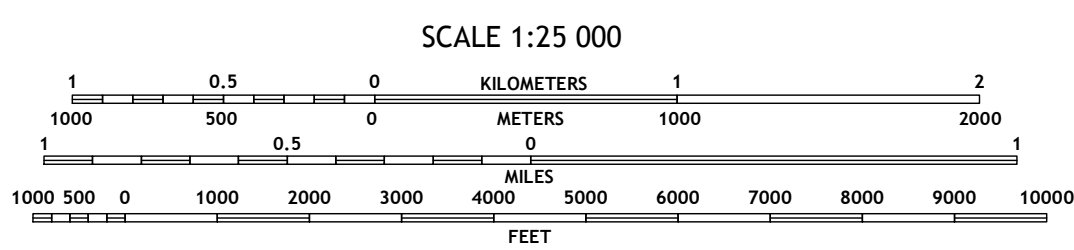

**Produced by the United States Geological Survey**

North American Datum of 1983 (NAD83)  
World Geodetic System of 1984 (WGS84). Projection and  
1 000-meter grid/Universal Transverse Mercator, Zone 5V  
This map is not a legal document. Boundaries may be  
generalized for this map scale. Private lands within government  
reservations may not be shown. Obtain permission before  
entering private lands.

Imagery.....SPOT, © July 2011  
Roads.....Alaska Dept. of Transportation, Not Available  
Names.....GNIS, 2016  
Hydrography.....National Hydrography Dataset, 2002 - 2016  
Contours.....National Elevation Dataset, 2018  
Boundaries.....Multiple sources; see metadata file 2016  
Public Land Survey System.....BLM, 2008  
Wetlands.....FWS National Wetlands Inventory 1978



UTM GRID AND 2017 MAGNETIC NORTH  
DECLINATION AT CENTER OF SHEET



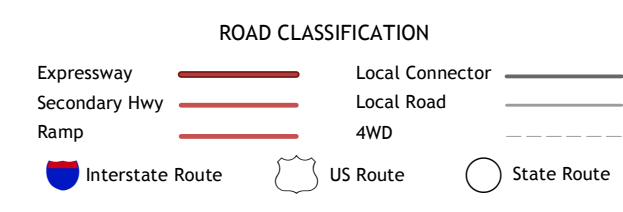
CONTOUR INTERVAL 80 FEET  
NORTH AMERICAN VERTICAL DATUM OF 1988  
This map was produced to conform with the  
National Geospatial Program US Topo Product Standard, 2011.  
A metadata file associated with this product is draft version 0.6.17



QUADRANGLE LOCATION


1	2	3
4	5	6
7	8	

- 1 Lake Clark B-3 SW
- 2 Lake Clark B-3 SE
- 3 Lake Clark B-2 SW
- 4 Lake Clark A-3 NW
- 5 Lake Clark A-2 NW
- 6 Lake Clark A-3 SW
- 7 Lake Clark A-3 SE
- 8 Lake Clark A-2 SW



LAKE CLARK A-3 NE, AK

2018



NSN 7540-01-830-1834  
GSA GEN. REG. NO. 27  
US GPO: 2018 O-562-250