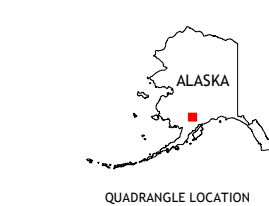
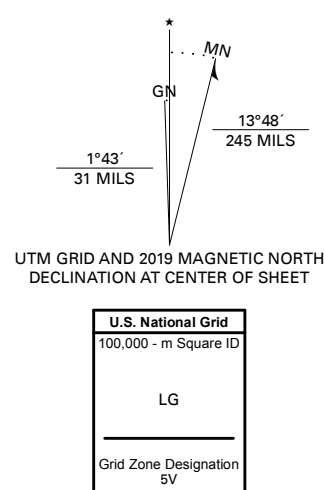


Produced by the United States Geological Survey

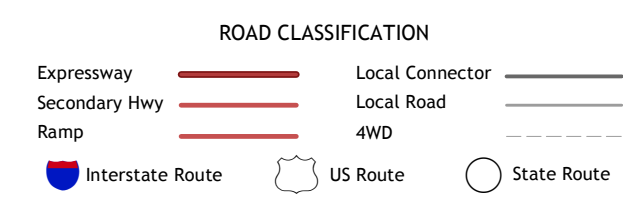
North American Datum of 1983 (NAD83)
World Geodetic System of 1984 (WGS84) Projection and
1 000-meter grid/Universal Transverse Mercator, Zone 5V
This map is not a legal document. Boundaries may be
generalized for this map scale. Private lands within government
reservations may not be shown. Obtain permission before
entering private lands.

Imagery.....SPOT, © September 2010
Roads.....Alaska Dept. of Transportation, Not Available
Names.....GNIS, Not Available
Hydrography.....National Hydrography Dataset, 1899 - 2015
Contours.....National Elevation Dataset, 2018
Boundaries.....Multiple sources; see metadata file 2017 - 2018
Public Land Survey System.....BLM, 2008
Wetlands.....FWS National Wetlands Inventory 1978 - 1982



1	2	3
4	5	6
7	8	

- 1 Lake Clark B-6 SW
- 2 Lake Clark B-6 SE
- 3 Lake Clark B-5 SW
- 4 Lake Clark A-6 NW
- 5 Lake Clark A-5 NW
- 6 Lake Clark A-6 SW
- 7 Lake Clark A-6 SE
- 8 Lake Clark A-5 SW



CONTOUR INTERVAL 20 FEET
NORTH AMERICAN VERTICAL DATUM OF 1988
This map was produced to conform with the
National Geospatial Program US Topo Product Standard, 2011.
A metadata file associated with this product is draft version 0.6.17

